



GARIOCH SPEED LIMITS

Aberdeenshire Council proposes to make the following orders under the Road Traffic Regulation Act, 1984.

“The Aberdeenshire Council (Garioch) (Speed Limits Revocation) Order 2025”

“The Aberdeenshire Council (Garioch) (Speed Limits) Order 2025”

The effect of the first order will be to revoke in full or in part current individual traffic orders covering speed limit restrictions in the Garioch Area.

The effect of the second order will be to bring into force 20mph, 30mph, 40mph and 50mph speed limits within a single Garioch Area order. The proposed 40mph and 50mph limits are identical to those already in place in current individual traffic orders. A number of roads which presently are restricted to 30mph in areas of Garioch are now proposed to be reduced to 20mph in line with Aberdeenshire Councils Speed Limits Policy and the National Strategy.

Full details of the proposals are in the draft orders and plans which, together with a statement of the Council’s reasons for proposing to make the orders, may be examined online via www.aberdeenshire.gov.uk/roads-and-travel/roads/traffic-management/traffic-measures/ or during normal office hours at Woodhill House, Westburn Road, Aberdeen, AB16 5GB. Any queries should be emailed to 20mph@aberdeenshire.gov.uk.

Anyone wishing to object should send details of the grounds for objection in writing to the undersigned or via the above website from 8 May 2025 until 29 May 2025. Objections should state the name and address of the objector, the matters to which they relate and the grounds on which they are made.

Head of Legal and People,
Woodhill House, Westburn Road, Aberdeen, AB16 5GB



STATEMENT OF REASONS

The Aberdeenshire Council (Garioch) (Speed Limits Revocation) Order 2025

The Aberdeenshire Council (Garioch) (Speed Limits) Order 2025

The Council propose to make the above orders to introduce further 20mph speed limits in accordance with its Speed Limits Policy and the Scottish Government's National Strategy for 20mph. This is intended to lower speeds in urban areas and consequently reduce the severity of accidents, encourage active travel and enhance the quality of life for residents.

At the same time, remaking existing speed limit orders in a single map-based order will help make speed limit orders more understandable and accessible to the public.

ABERDEENSHIRE COUNCIL

ROAD TRAFFIC REGULATION ACT, 1984

THE ABERDEENSHIRE COUNCIL (GARIOCH) (SPEED LIMITS) ORDER 2025

Aberdeenshire Council, in exercise of the powers conferred upon it under the Road Traffic Regulation Act, 1984, and of all other enabling powers, and after consultation with the Chief Constable in accordance with Part III of Schedule 9 to the Act of 1984, hereby makes the following order:-

1. This order may be cited as “The Aberdeenshire Council (Garioch) (Speed Limits) Order 2025”, and shall come into operation on
2. No person shall drive or cause or permit to be driven any vehicle at a speed exceeding 20mph when signs indicative of the speed limit are illuminated at the locations marked in brown in the plans attached hereto.
3. No person shall drive or cause or permit to be driven any vehicle at a speed exceeding 20mph at the locations marked in black in the plans attached hereto.
4. No person shall drive or cause or permit to be driven any vehicle at a speed exceeding 30mph at the locations marked in orange in the plans attached hereto.
5. No person shall drive or cause or permit to be driven any vehicle at a speed exceeding 40mph at the locations marked in purple in the plans attached hereto.
6. No person shall drive or cause or permit to be driven any vehicle at a speed exceeding 50mph at the locations marked in blue in the plans attached hereto.

Given under the seal of the Aberdeenshire Council on the day of , Two Thousand and Twenty-Five

_____ Principal Solicitor (Advice)



Legend

- 20mph
- 30mph
- 40mph
- 50mph

THE ABERDEENSHIRE COUNCIL SPEED LIMITS MAP SCHEDULES

Scale: 1:5,000



Sheet Reference:

SL-Ga-Auchleven

Revision Number:

0

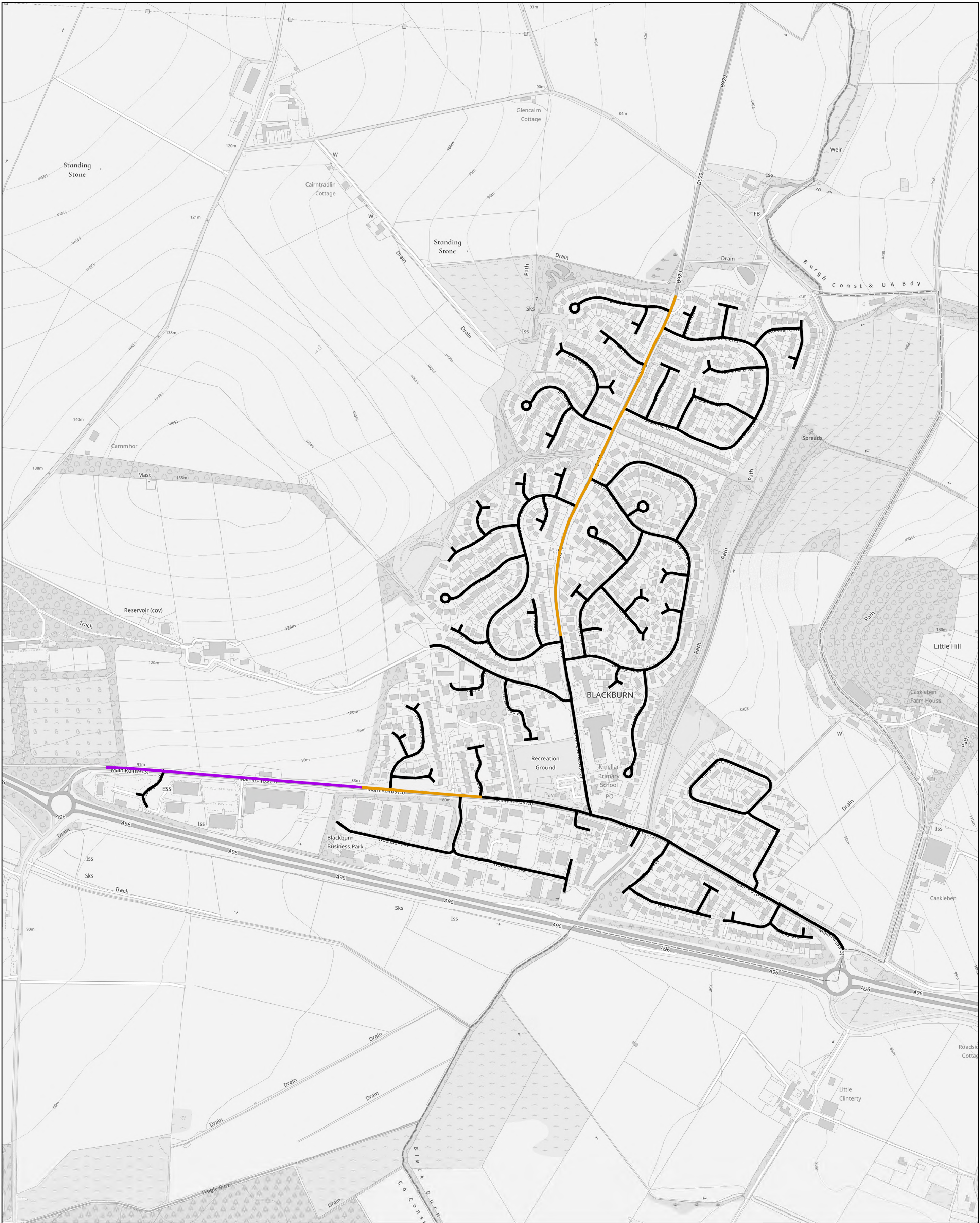
Status:

DRAFT

Date:

30 April 2025





Legend

- 20mph
- 30mph
- 40mph
- 50mph

THE ABERDEENSHIRE COUNCIL SPEED LIMITS MAP SCHEDULES

Scale: 1:5,000

0 62.5 125 250 375 m

Sheet Reference:

SL-Ga-Blackburn

Revision Number:

0

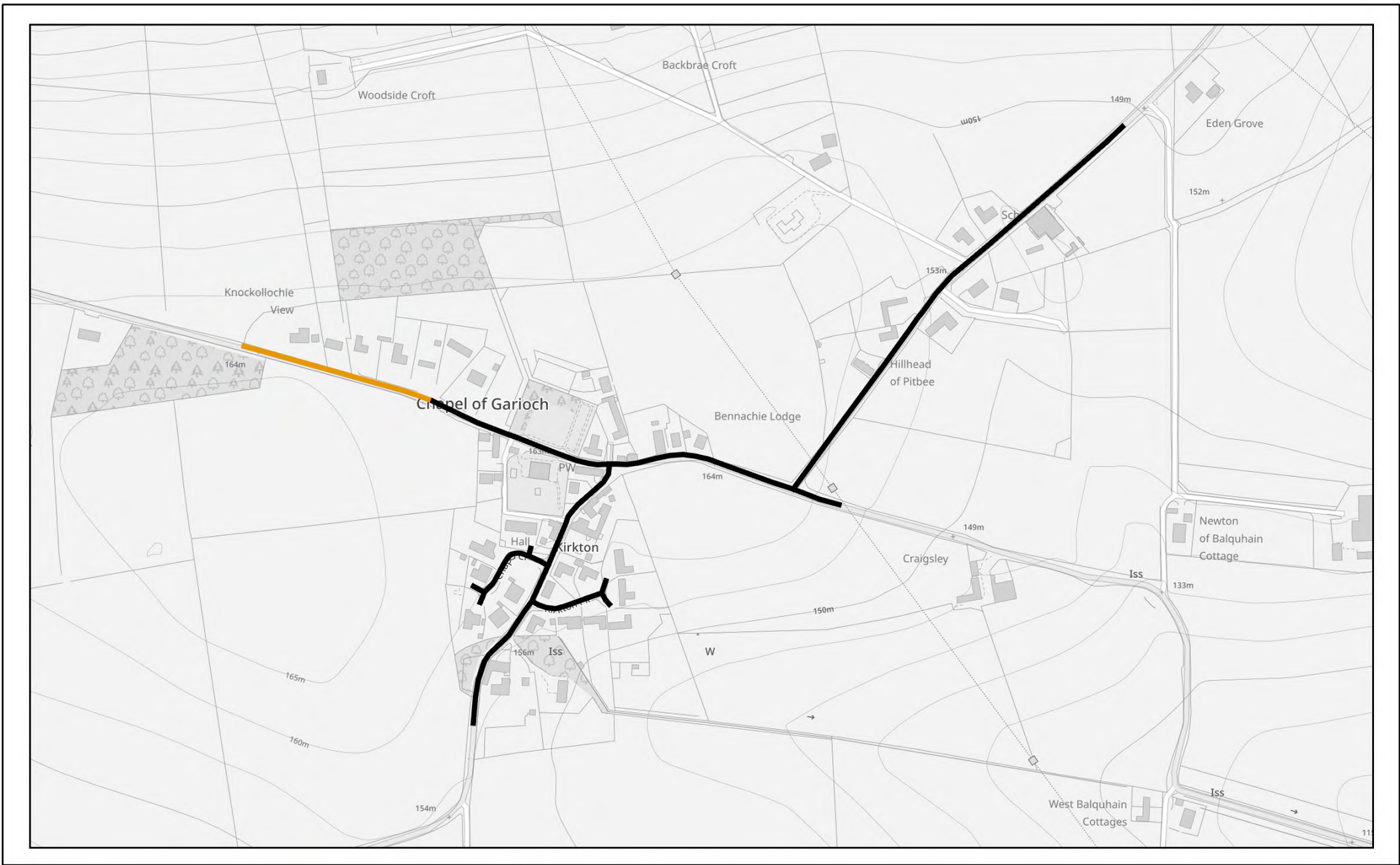
Status:

DRAFT

Date:

30 April 2025





<p>Aberdeenshire COUNCIL</p> <p>Based upon the Ordnance Survey mapping with the permission of the Controller of Her Majesty's Stationary Office © Crown Copyright. Unauthorised reproduction infringes Crown copyright and may lead to prosecution or civil proceedings.</p> <p>Aberdeenshire Council Licence No AC0000851922 2025</p>	<p>Legend</p> <ul style="list-style-type: none"> 20mph 30mph 40mph 50mph 	<p>THE ABERDEENSHIRE COUNCIL SPEED LIMITS MAP SCHEDULES</p>		
		<p>Scale: 1:5,000</p> <p>0 30 60 120 180 m</p>	<p>Sheet Reference: SL-Ga-Chapel of Garioch</p> <p>Status: DRAFT</p>	<p>Revision Number: 0</p> <p>Date: 01 May 2025</p>




Legend

- 20mph
- 30mph
- 40mph
- 50mph

THE ABERDEENSHIRE COUNCIL SPEED LIMITS MAP SCHEDULES

Scale: 1:5,000



Sheet Reference:

SL-Ga-Colpy

Revision Number:

0

Status:

DRAFT

Date:

30 April 2025





Legend

- 20mph
- 30mph
- 40mph
- 50mph

THE ABERDEENSHIRE COUNCIL SPEED LIMITS MAP SCHEDULES

Scale: 1:5,000



Sheet Reference:

SL-Ga-Craigearn

Revision Number:

0

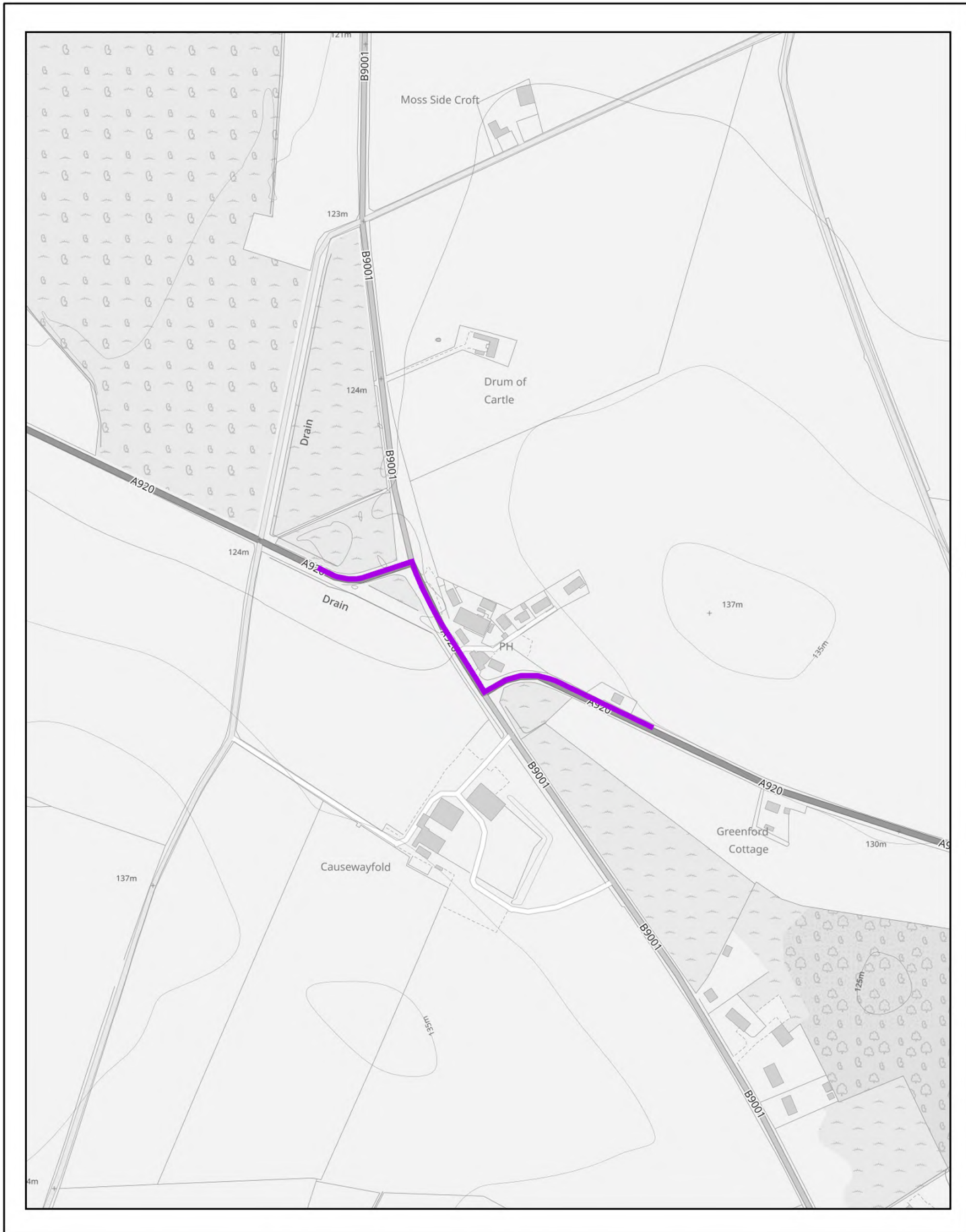
Status:

DRAFT

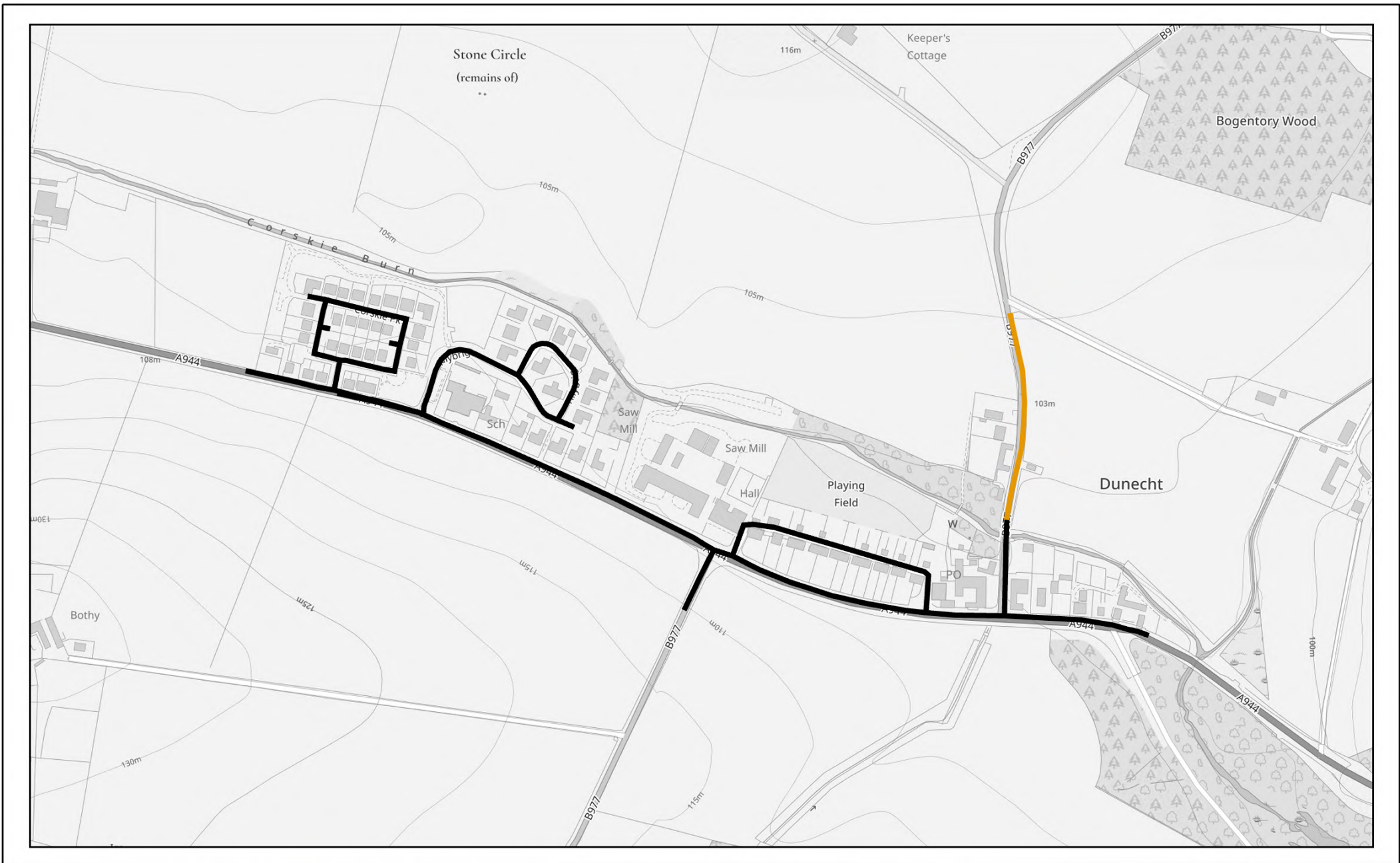
Date:

30 April 2025

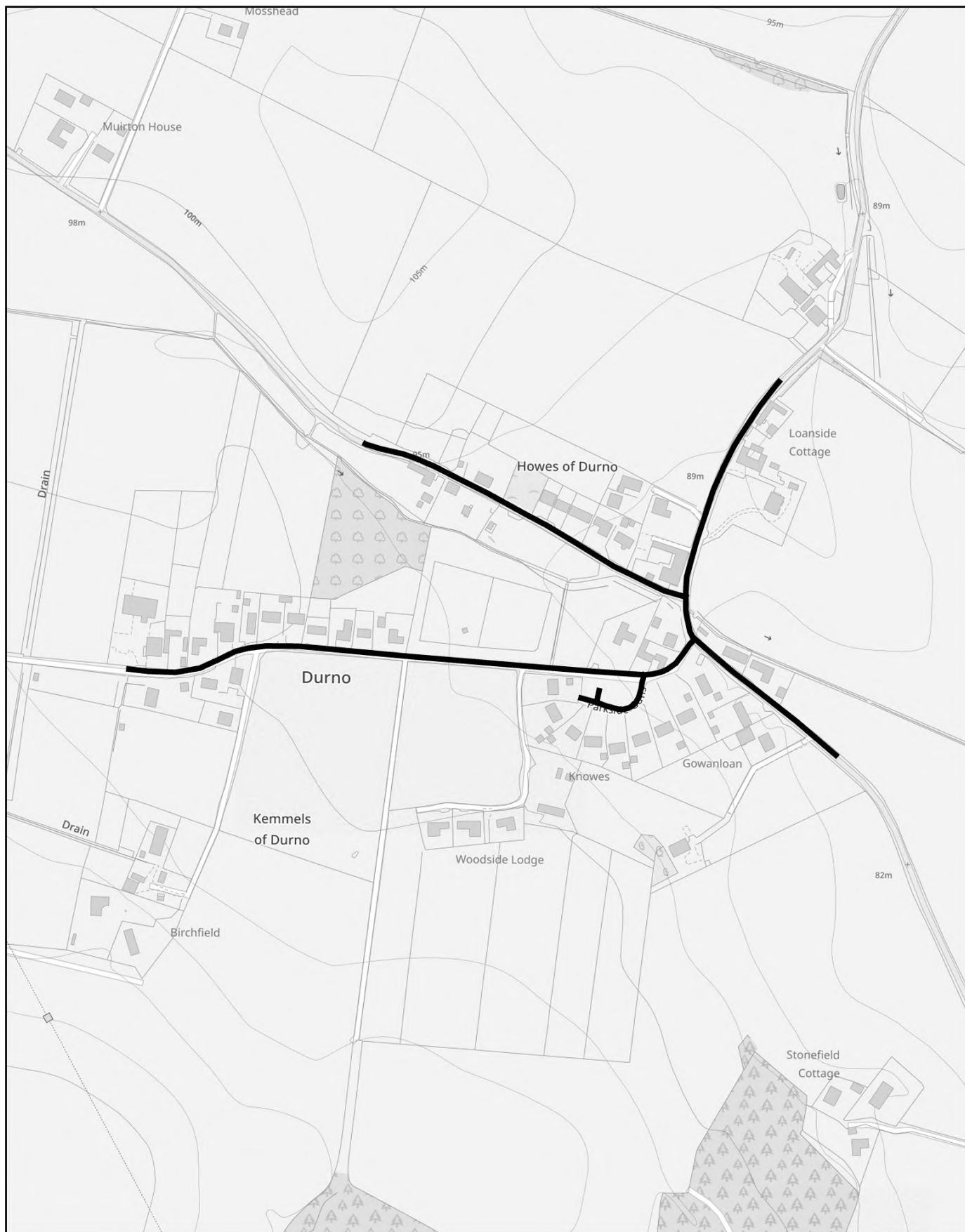




<p>Aberdeenshire COUNCIL</p> <p>Based upon the Ordnance Survey mapping with the permission of the Controller of Her Majesty's Stationary Office © Crown Copyright. Unauthorised reproduction infringes Crown copyright and may lead to prosecution or civil proceedings. Aberdeenshire Council Licence No AC0000851922 2025</p>	<p>Legend</p> <ul style="list-style-type: none"> 20mph 30mph 40mph 50mph 	<p>THE ABERDEENSHIRE COUNCIL SPEED LIMITS MAP SCHEDULES</p>		
		<p>Scale: 1:5,000</p> <p>0 30 60 120 180 m</p>	<p>Sheet Reference:</p> <p>SL-Ga-Drum of Wartle</p> <p>Status:</p> <p>DRAFT</p>	<p>Revision Number:</p> <p>0</p>



<p>Aberdeenshire COUNCIL</p> <p>Based upon the Ordnance Survey mapping with the permission of the Controller of Her Majesty's Stationary Office © Crown Copyright. Unauthorised reproduction infringes Crown copyright and may lead to prosecution or civil proceedings.</p> <p>Aberdeenshire Council Licence No AC0000851922 2025</p>	<p>Legend</p> <ul style="list-style-type: none"> 20mph 30mph 40mph 50mph 	<p>THE ABERDEENSHIRE COUNCIL SPEED LIMITS MAP SCHEDULES</p>		
		<p>Scale: 1:5,000</p> <p>0 30 60 120 180 m</p>	<p>Sheet Reference: SL-Ga-Dunecht</p> <p>Status: DRAFT</p>	<p>Revision Number: 0</p> <p>Date: 01 May 2025</p>




Legend

- 20mph
- 30mph
- 40mph
- 50mph

THE ABERDEENSHIRE COUNCIL SPEED LIMITS MAP SCHEDULES

Scale: 1:5,000



Sheet Reference:

SL-Ga-Durno

Revision Number:

0

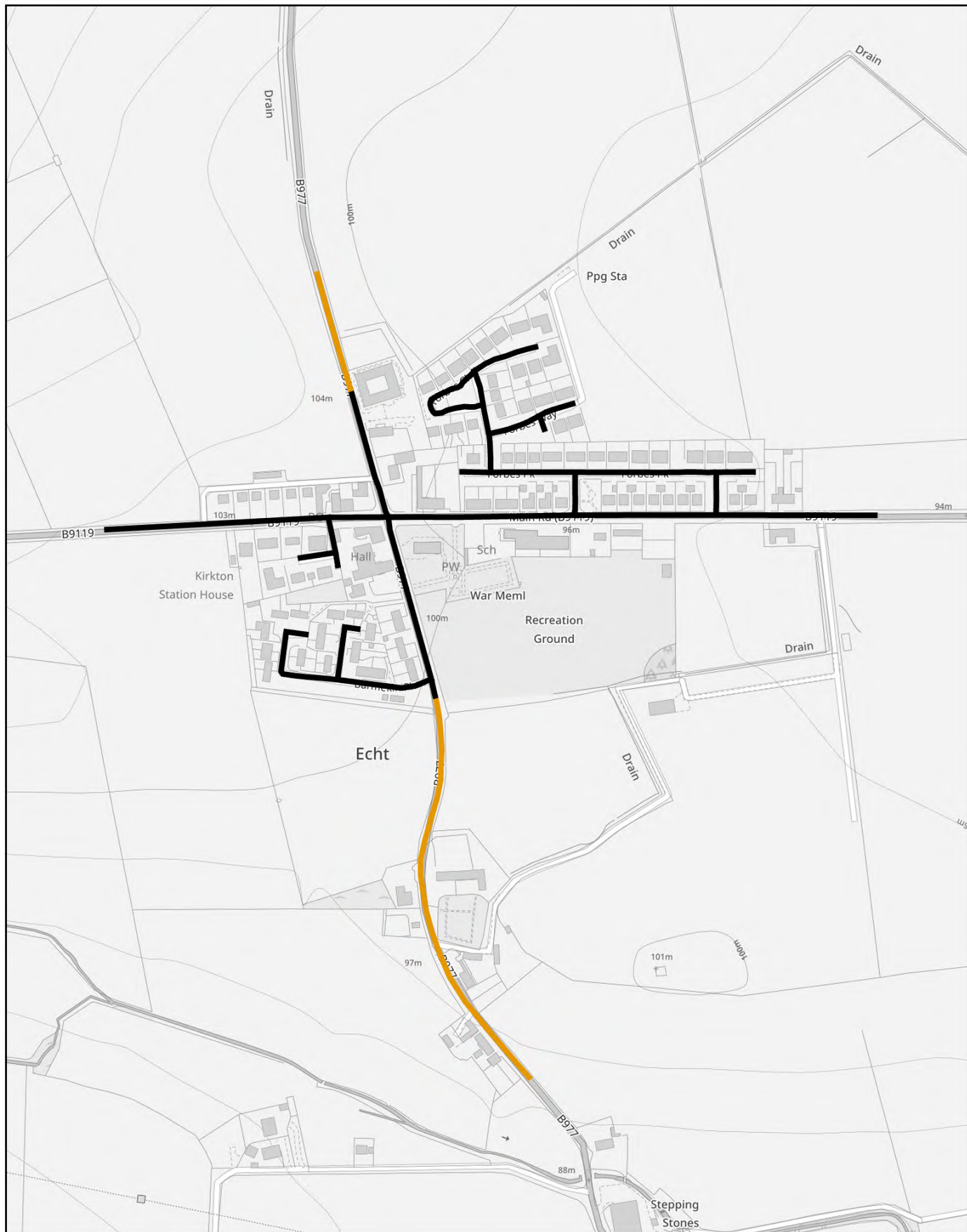
Status:

DRAFT

Date:

30 April 2025






Legend

- 20mph
- 30mph
- 40mph
- 50mph

THE ABERDEENSHIRE COUNCIL SPEED LIMITS MAP SCHEDULES

Scale: 1:5,000



Sheet Reference:

SL-Ga-Echt

Revision Number:

0

Status:

DRAFT

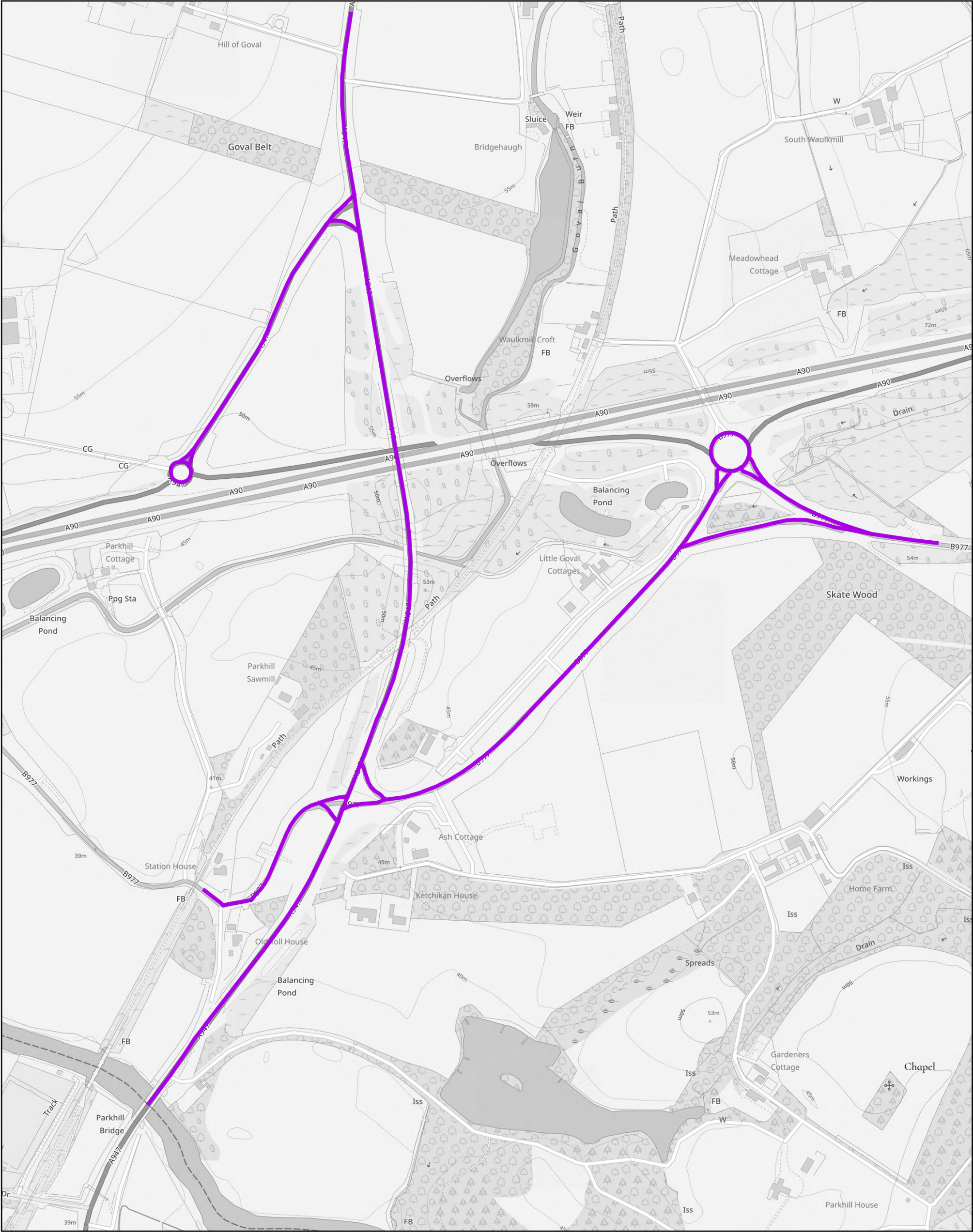
Date:

30 April 2025





<p>Aberdeenshire COUNCIL</p> <p>Based upon the Ordnance Survey mapping with the permission of the Controller of Her Majesty's Stationary Office © Crown Copyright. Unauthorised reproduction infringes Crown copyright and may lead to prosecution or civil proceedings.</p> <p>Aberdeenshire Council Licence No AC0000851922 2025</p>	<p>Legend</p> <ul style="list-style-type: none"> 20mph 30mph 40mph 50mph 	<p>THE ABERDEENSHIRE COUNCIL SPEED LIMITS MAP SCHEDULES</p>		
		<p>Scale: 1:5,000</p> <p>0 30 60 120 180 m</p>	<p>Sheet Reference: SL-Ga-Garlogie</p> <p>Status: DRAFT</p>	<p>Revision Number: 0</p> <p>Date: 01 May 2025</p>

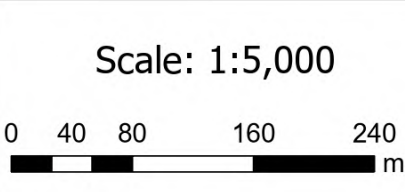


Based upon the Ordnance Survey mapping with the permission of the Controller of Her Majesty's Stationary Office © Crown Copyright. Unauthorised reproduction infringes Crown copyright and may lead to prosecution or civil proceedings. Aberdeenshire Council Licence No AC0000851922 2025

Legend

- 20mph
- 30mph
- 40mph
- 50mph

THE ABERDEENSHIRE COUNCIL SPEED LIMITS MAP SCHEDULES



Sheet Reference: SL-Ga-Goval Junction		Revision Number: 0
Status: DRAFT	Date: 06 May 2025	





Legend

- 20mph
- 30mph
- 40mph
- 50mph

THE ABERDEENSHIRE COUNCIL SPEED LIMITS MAP SCHEDULES

Scale: 1:5,000



Sheet Reference:

SL-Ga-Hatton of Fintray (incl Mill of Fintray & Fintray)

Revision Number:

0

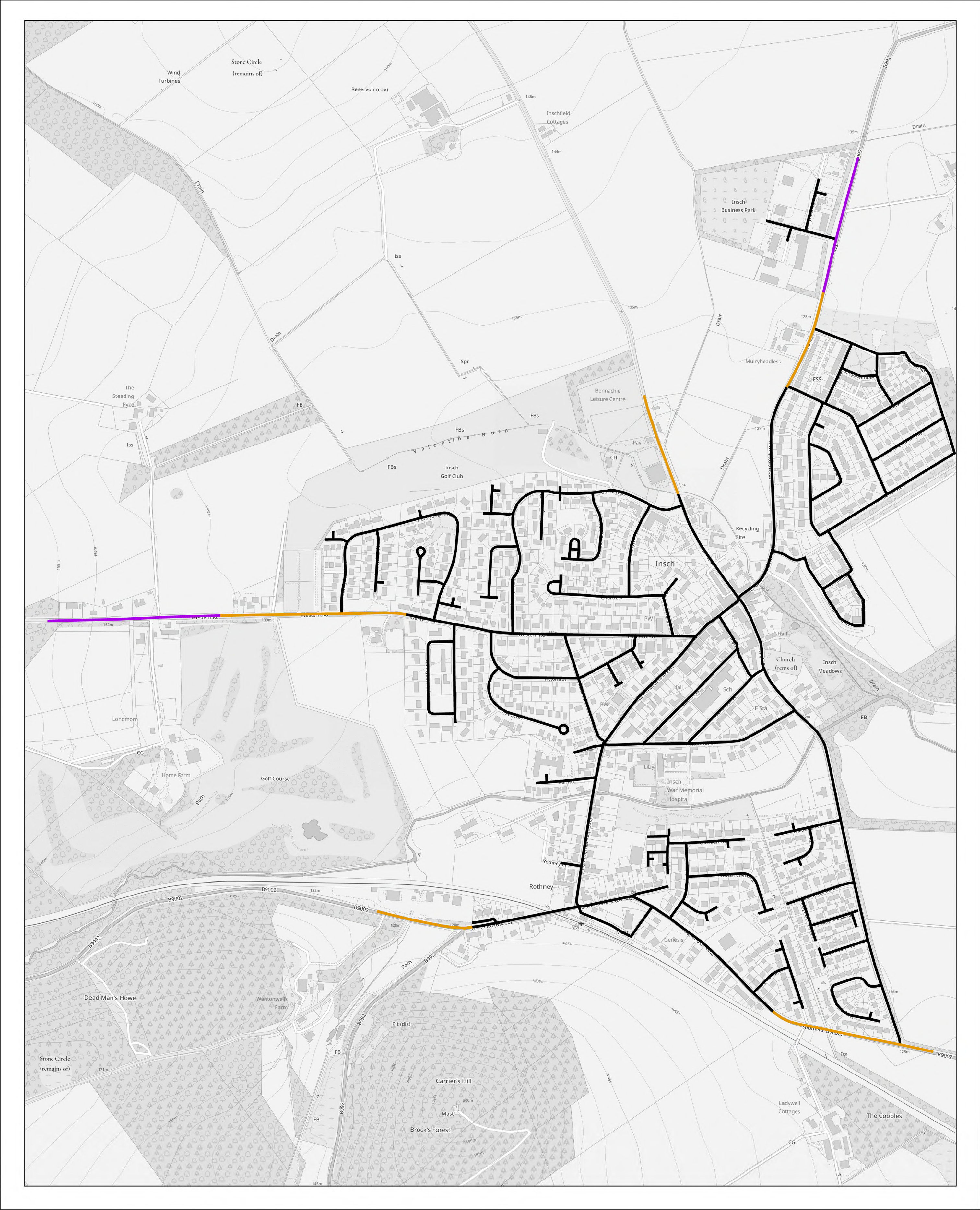
Status:



DRAFT

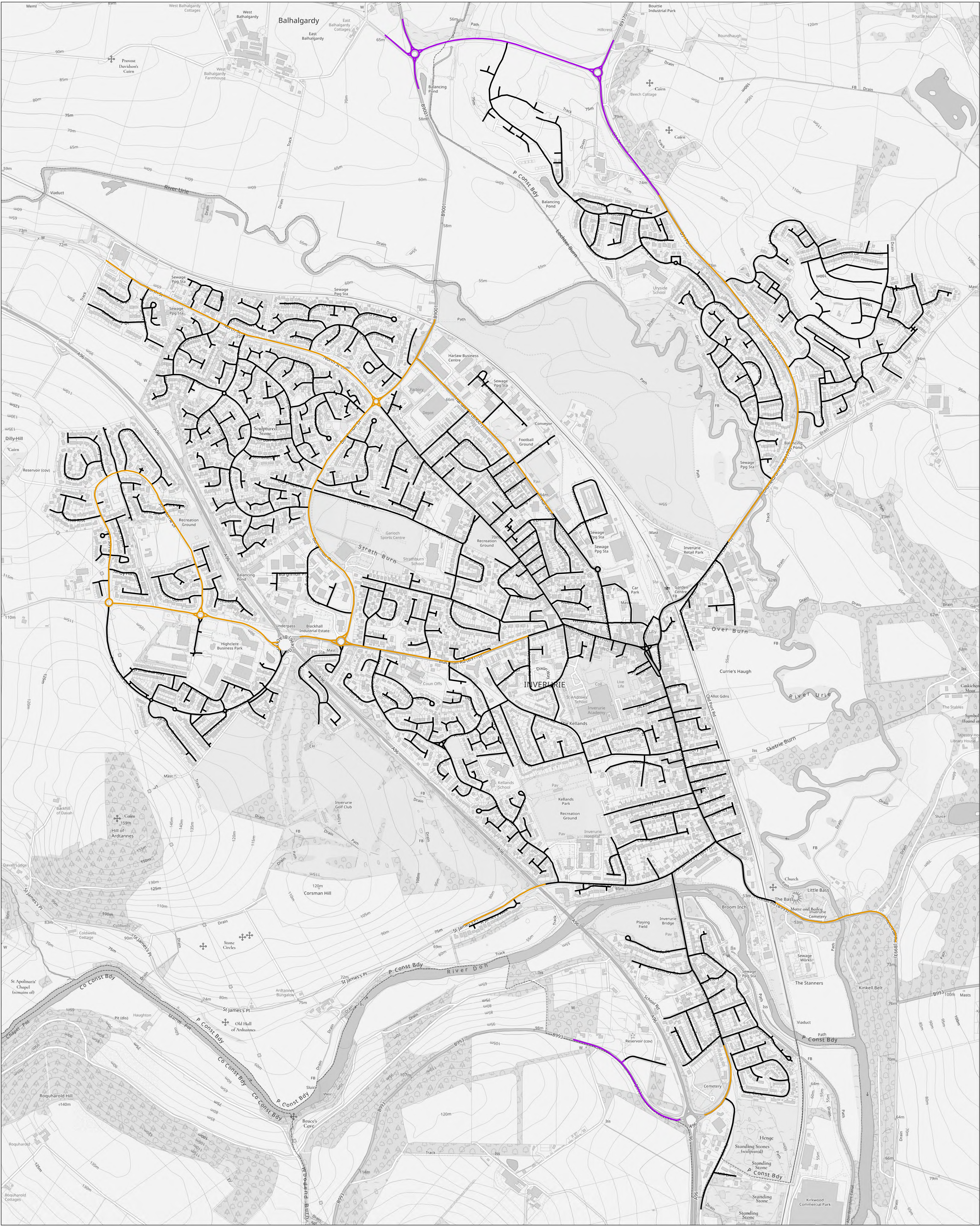
Date:

01 May 2025






<div>Aberdeenshire COUNCIL</div> <div></div> <div><small>Based upon the Ordnance Survey mapping with the permission of the Controller of Her Majesty's Stationary Office © Crown Copyright. Unauthorised reproduction infringes Crown copyright and may lead to prosecution or civil proceedings. Aberdeenshire Council Licence No AC0000851922 2025</small></div>	<div>Legend</div> <div><div>— 20mph</div><div>— 30mph</div><div>— 40mph</div><div>— 50mph</div></div>	<div>THE ABERDEENSHIRE COUNCIL SPEED LIMITS MAP SCHEDULES</div>				
		<div>Scale: 1:5,000</div> <div><div>062.5125250375</div><div>m</div></div>		<div>Sheet Reference:</div> <div>SL-Ga-Insch</div>		<div>Revision Number:</div> <div>0</div>
		<div>Status:</div> <div>DRAFT</div>		<div>Date:</div> <div>30 April 2025</div>		<div>N</div> <div></div>



- Legend**
- 20mph
 - 30mph
 - 40mph
 - 50mph

THE ABERDEENSHIRE COUNCIL SPEED LIMITS MAP SCHEDULES

Scale: 1:5,000



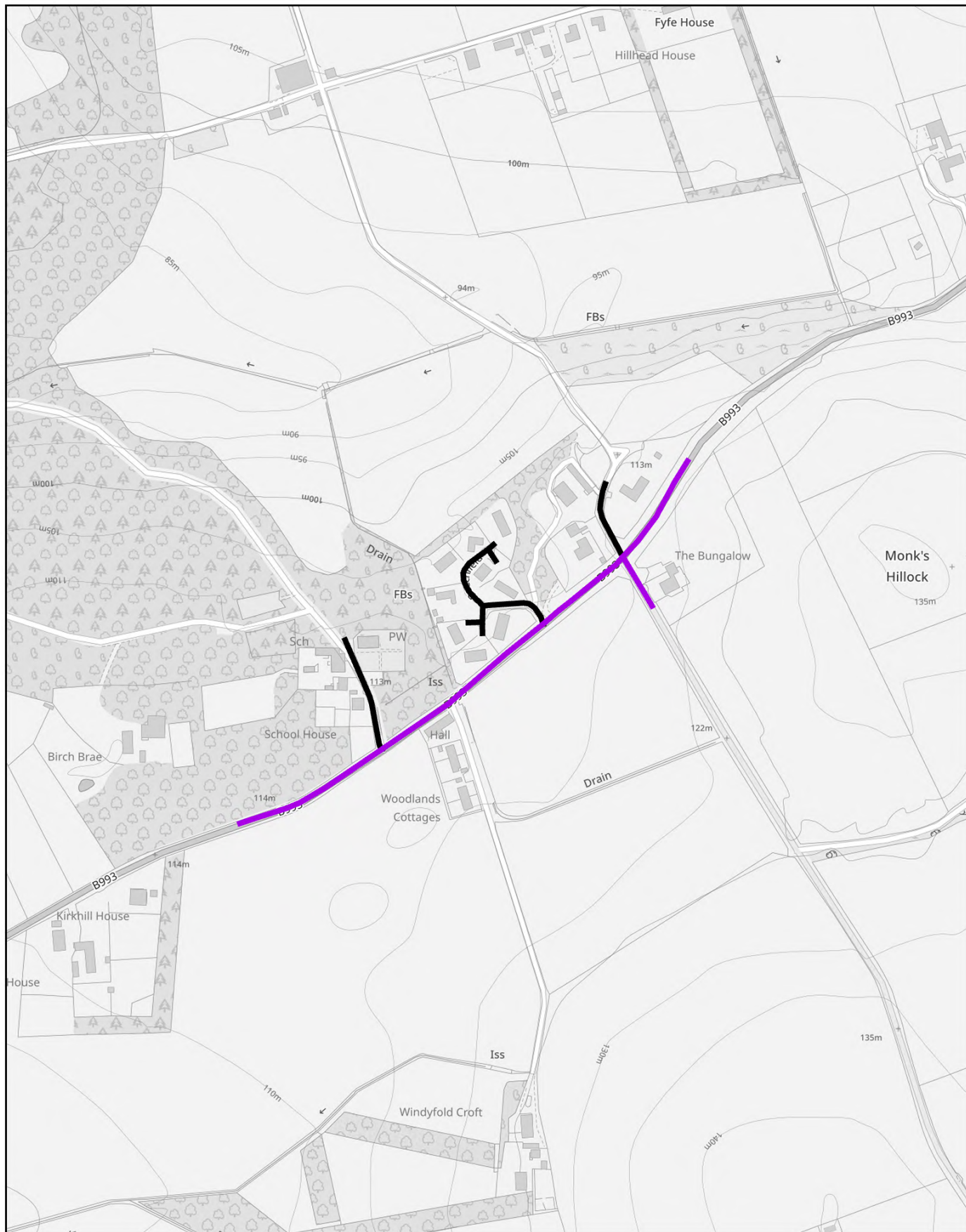
Sheet Reference:
SL-Ga-Inverurie & Port Elphinstone

Revision Number:
0

Status:
DRAFT

Date:
02 May 2025






Legend

- 20mph
- 30mph
- 40mph
- 50mph

THE ABERDEENSHIRE COUNCIL SPEED LIMITS MAP SCHEDULES

Scale: 1:5,000



Sheet Reference:

SL-Ga-Keithhall

Revision Number:

0

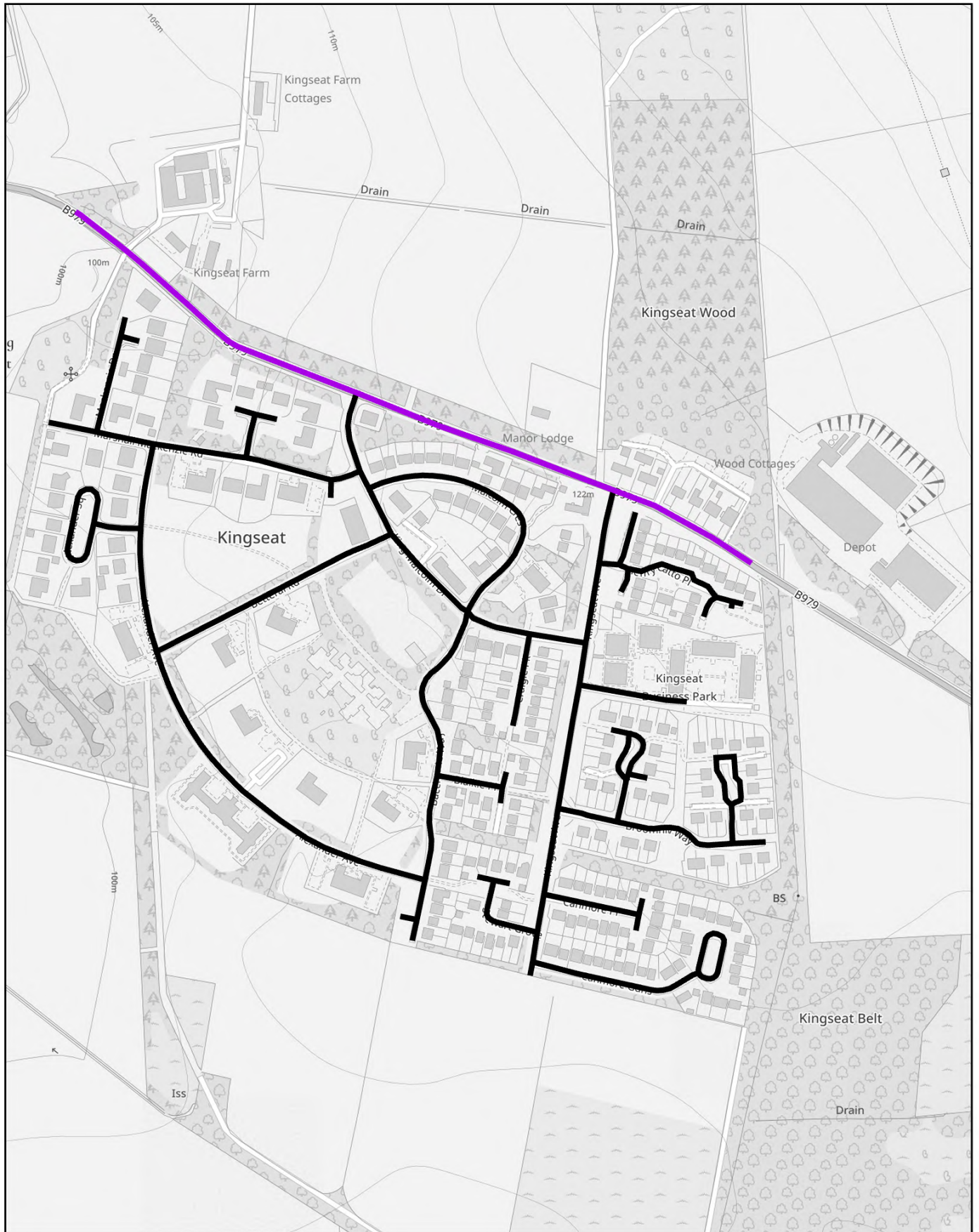
Status:

DRAFT

Date:

30 April 2025






Legend

- 20mph
- 30mph
- 40mph
- 50mph

THE ABERDEENSHIRE COUNCIL SPEED LIMITS MAP SCHEDULES

Scale: 1:5,000



Sheet Reference:

SL-Ga-Kingseat

Revision Number:

0

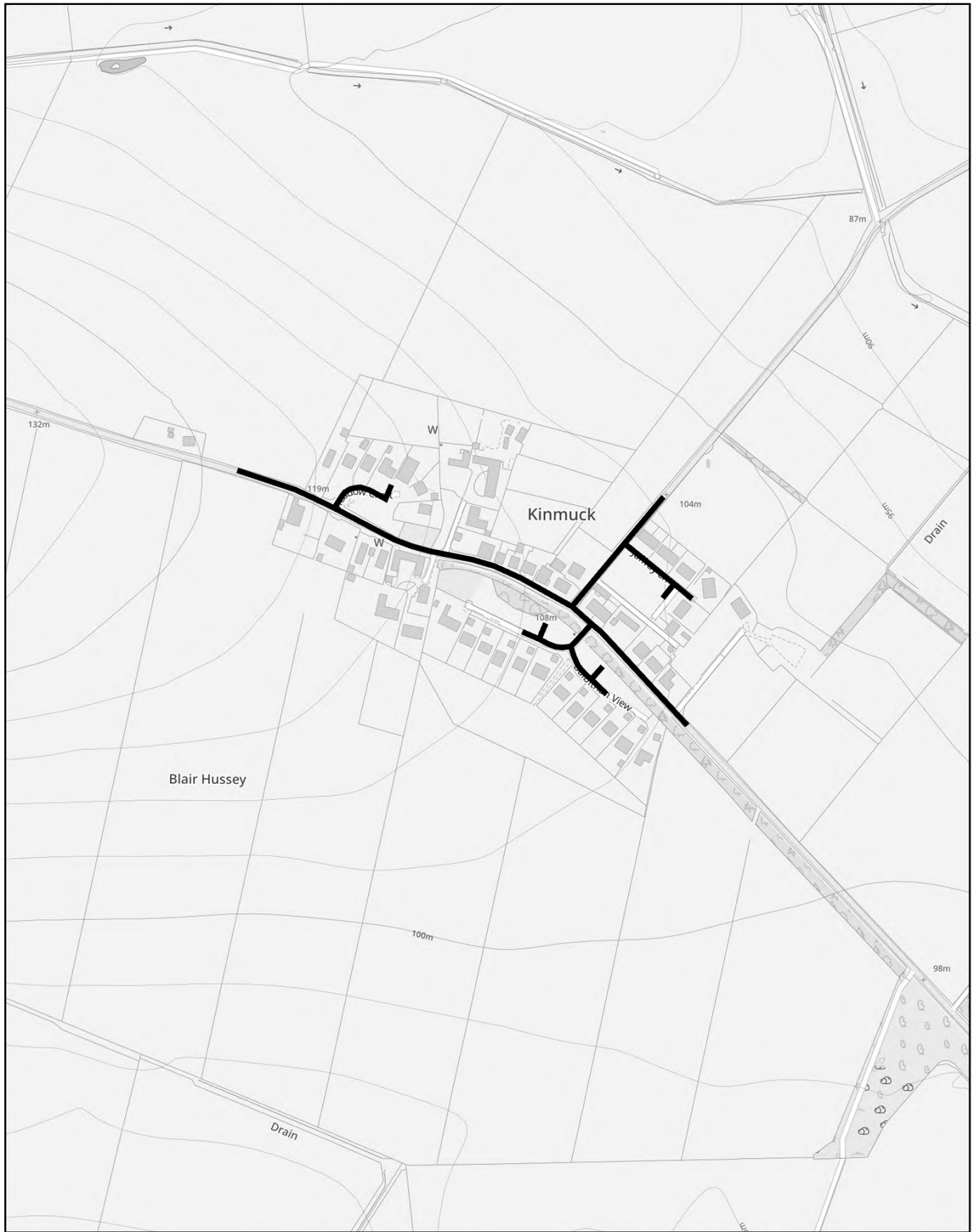
Status:

DRAFT

Date:

30 April 2025






Legend

- 20mph
- 30mph
- 40mph
- 50mph

THE ABERDEENSHIRE COUNCIL SPEED LIMITS MAP SCHEDULES

Scale: 1:5,000



Sheet Reference:

SL-Ga-Kinmuck

Revision Number:

0

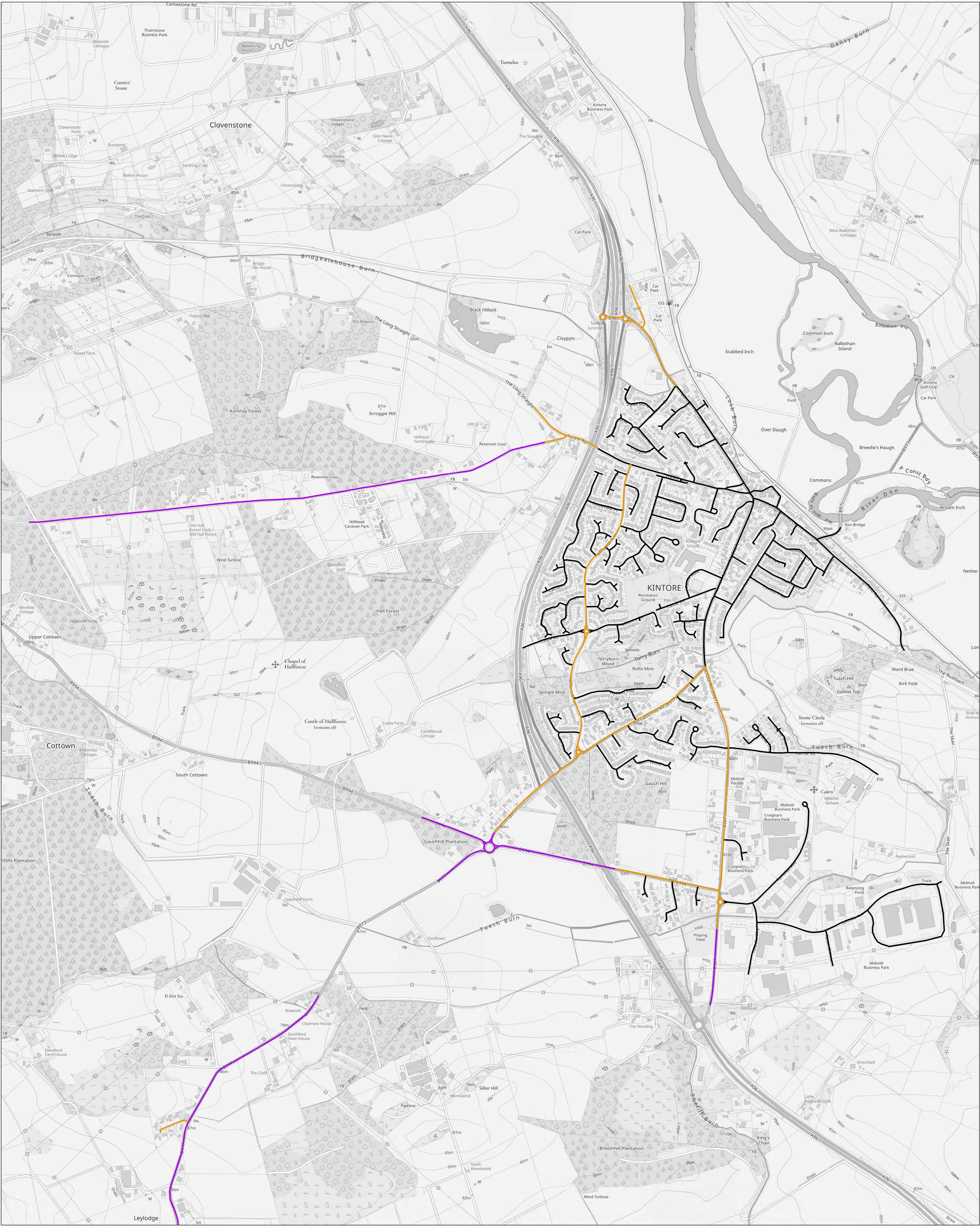
Status:

DRAFT

Date:

30 April 2025





- Legend**
- 20mph
 - 30mph
 - 40mph
 - 50mph

THE ABERDEENSHIRE COUNCIL SPEED LIMITS MAP SCHEDULES

Scale: 1:5,000

0 125 250 500 750 m

Sheet Reference:
SL-Ga-Kintore

Status:
DRAFT

Revision Number:
0

Date:
01 May 2025





Legend

- 20mph
- 30mph
- 40mph
- 50mph

THE ABERDEENSHIRE COUNCIL SPEED LIMITS MAP SCHEDULES

Scale: 1:5,000



Sheet Reference:

SL-Ga-Leslie

Revision Number:

0

Status:

DRAFT

Date:

30 April 2025






Based upon the Ordnance Survey mapping with the permission of the Controller of Her Majesty's Stationary Office © Crown Copyright. Unauthorised reproduction infringes Crown copyright and may lead to prosecution or civil proceedings. Aberdeenshire Council Licence No AC0000851922 2025

Legend

- 20mph
- 30mph
- 40mph
- 50mph

THE ABERDEENSHIRE COUNCIL SPEED LIMITS MAP SCHEDULES

Scale: 1:5,000



Sheet Reference:
SL-Ga-Leylodge

Revision Number:
0

Status:
DRAFT

Date:
30 April 2025






Legend

- 20mph
- 30mph
- 40mph
- 50mph

THE ABERDEENSHIRE COUNCIL SPEED LIMITS MAP SCHEDULES

Scale: 1:5,000



Sheet Reference:

SL-Ga-Lyne of Skene

Revision Number:

0

Status:

DRAFT

Date:

30 April 2025






Legend

- 20mph
- 30mph
- 40mph
- 50mph

THE ABERDEENSHIRE COUNCIL SPEED LIMITS MAP SCHEDULES

Scale: 1:5,000



Sheet Reference:

SL-Ga-Meikle Wartle

Revision Number:

0

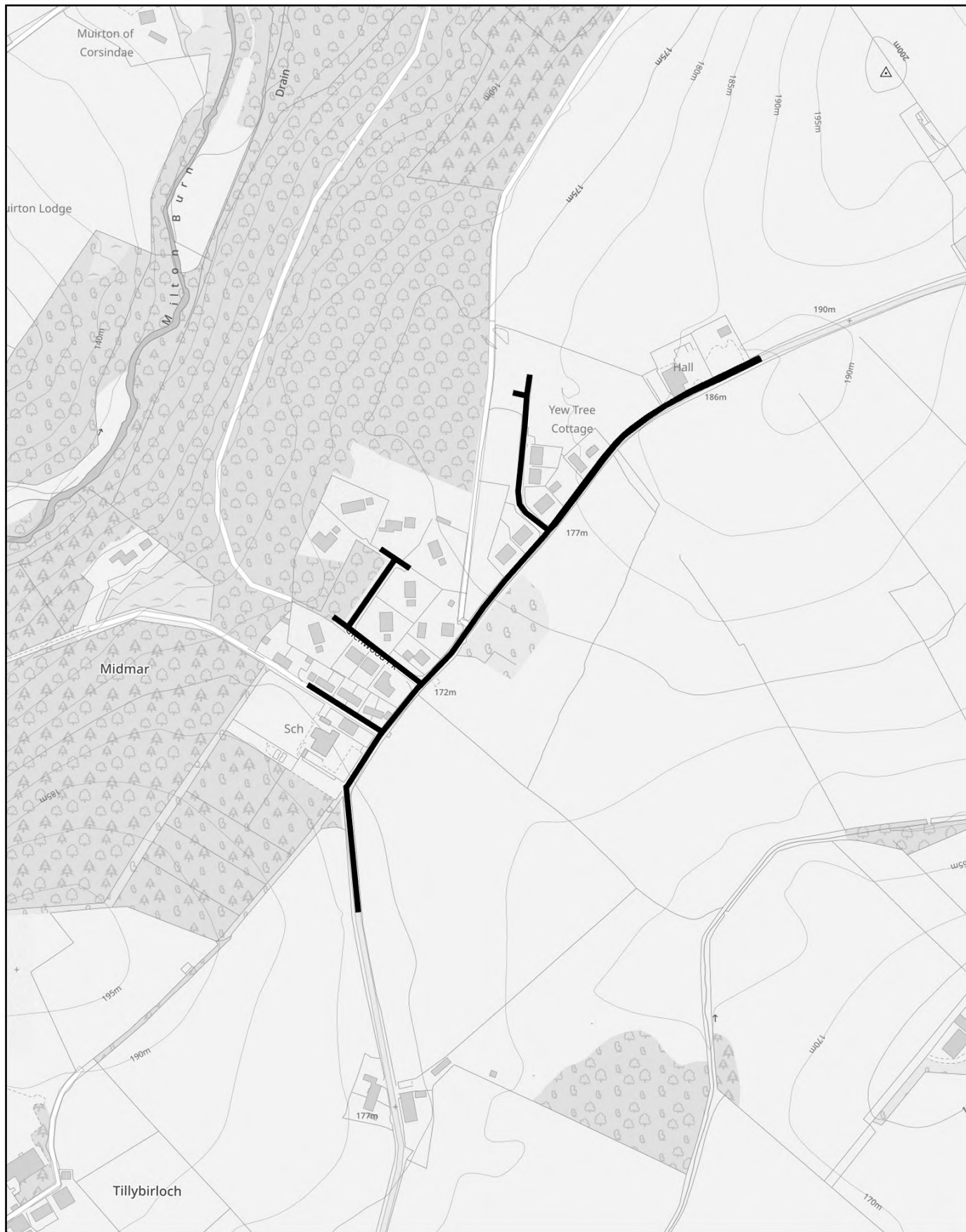
Status:

DRAFT

Date:

30 April 2025





Legend

- 20mph
- 30mph
- 40mph
- 50mph

THE ABERDEENSHIRE COUNCIL SPEED LIMITS MAP SCHEDULES

Scale: 1:5,000



Sheet Reference:

SL-Ga-Midmar

Revision Number:

0

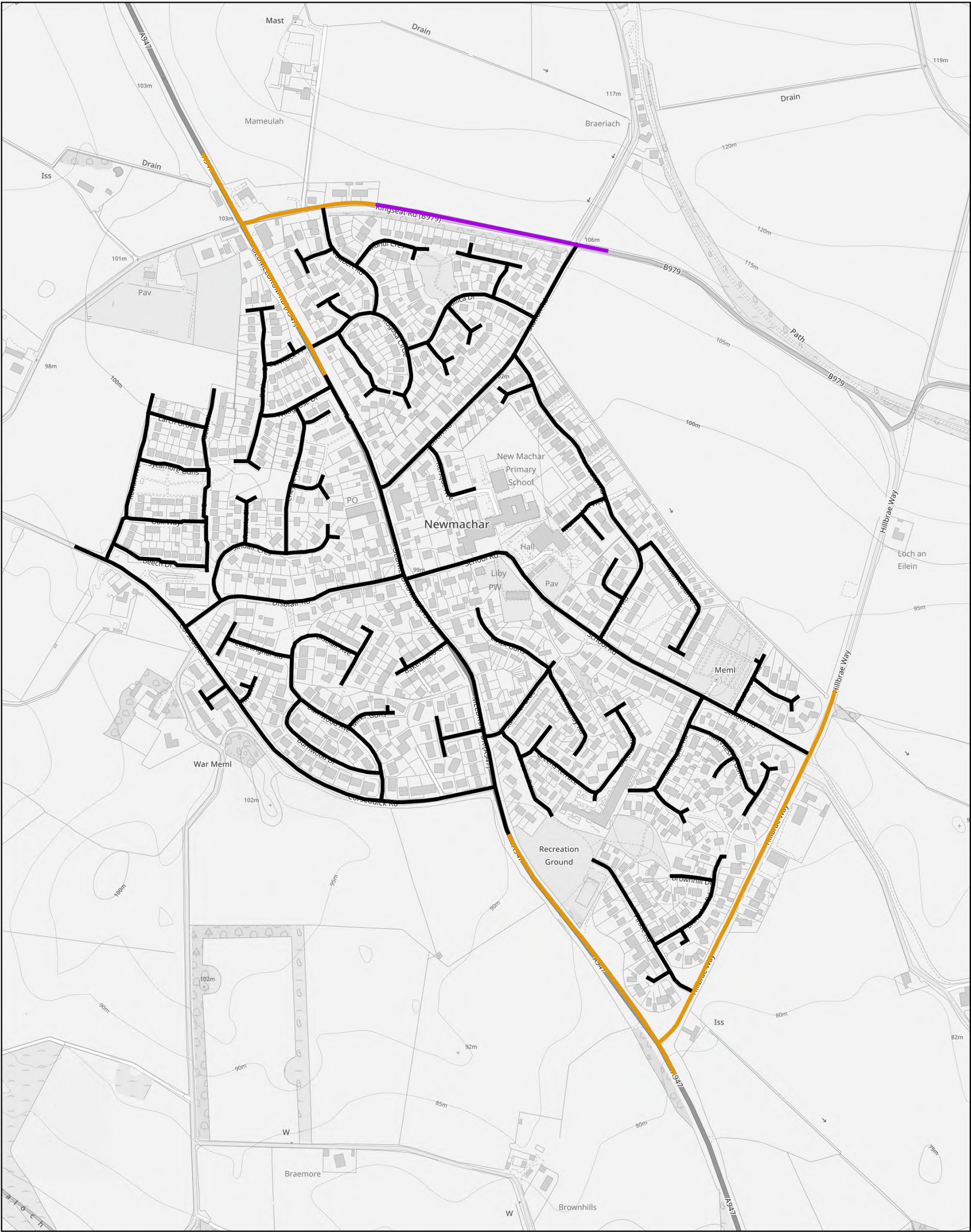
Status:

DRAFT

Date:

30 April 2025






Legend

- 20mph
- 30mph
- 40mph
- 50mph

THE ABERDEENSHIRE COUNCIL SPEED LIMITS MAP SCHEDULES

Scale: 1:5,000



Sheet Reference:

SL-Ga-Newmachar

Revision Number:

0

Status:

DRAFT

Date:

30 April 2025






Legend

- 20mph
- 30mph
- 40mph
- 50mph

THE ABERDEENSHIRE COUNCIL SPEED LIMITS MAP SCHEDULES

Scale: 1:5,000



Sheet Reference:

SL-Ga-North Rayne

Revision Number:

0

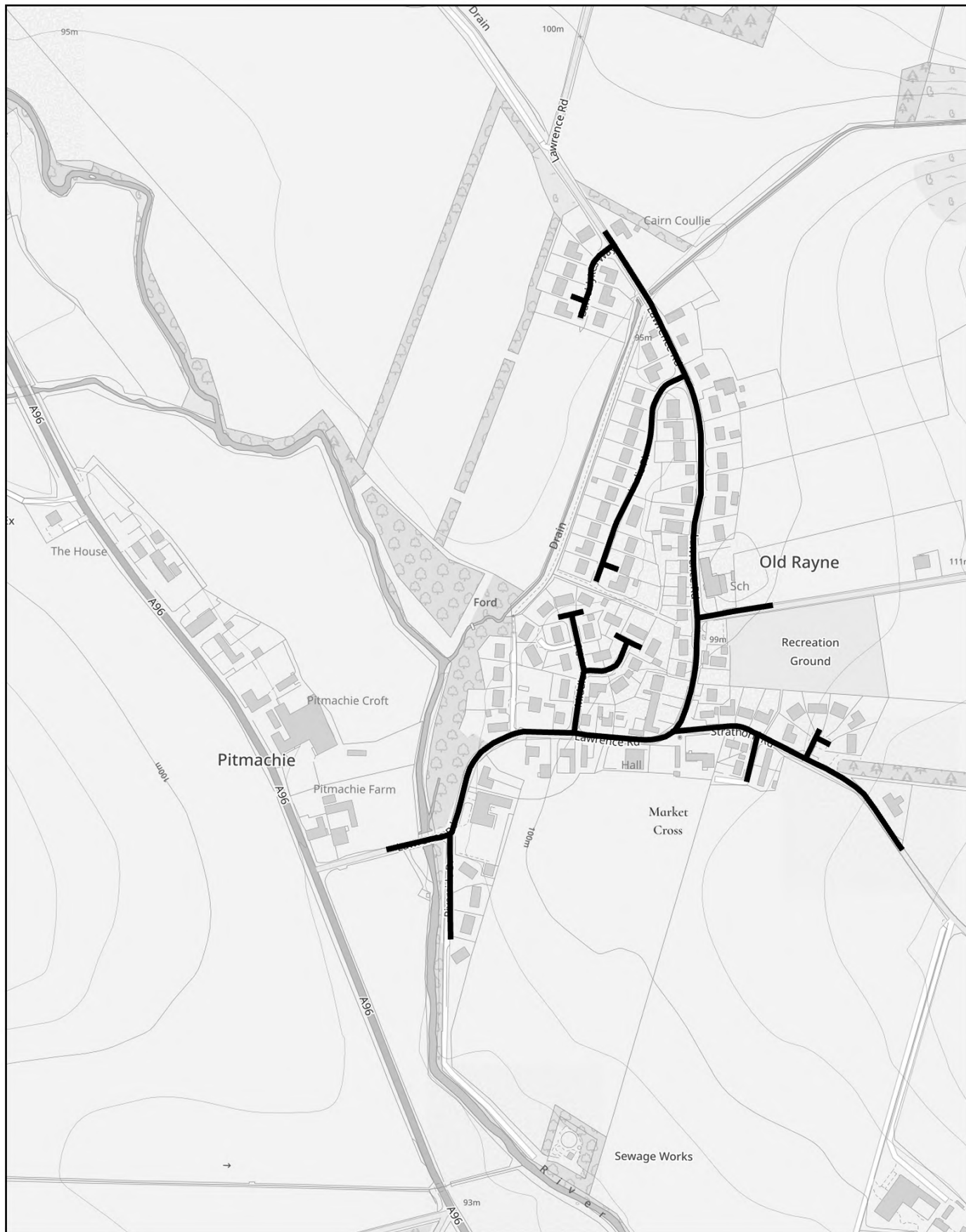
Status:

DRAFT

Date:

30 April 2025






Legend

- 20mph
- 30mph
- 40mph
- 50mph

THE ABERDEENSHIRE COUNCIL SPEED LIMITS MAP SCHEDULES

Scale: 1:5,000



Sheet Reference:

SL-Ga-Old Rayne

Revision Number:

0

Status:

DRAFT

Date:

30 April 2025






Legend

- 20mph
- 30mph
- 40mph
- 50mph

THE ABERDEENSHIRE COUNCIL SPEED LIMITS MAP SCHEDULES

Scale: 1:5,000



Sheet Reference:

SL-Ga-Oyne

Revision Number:

0

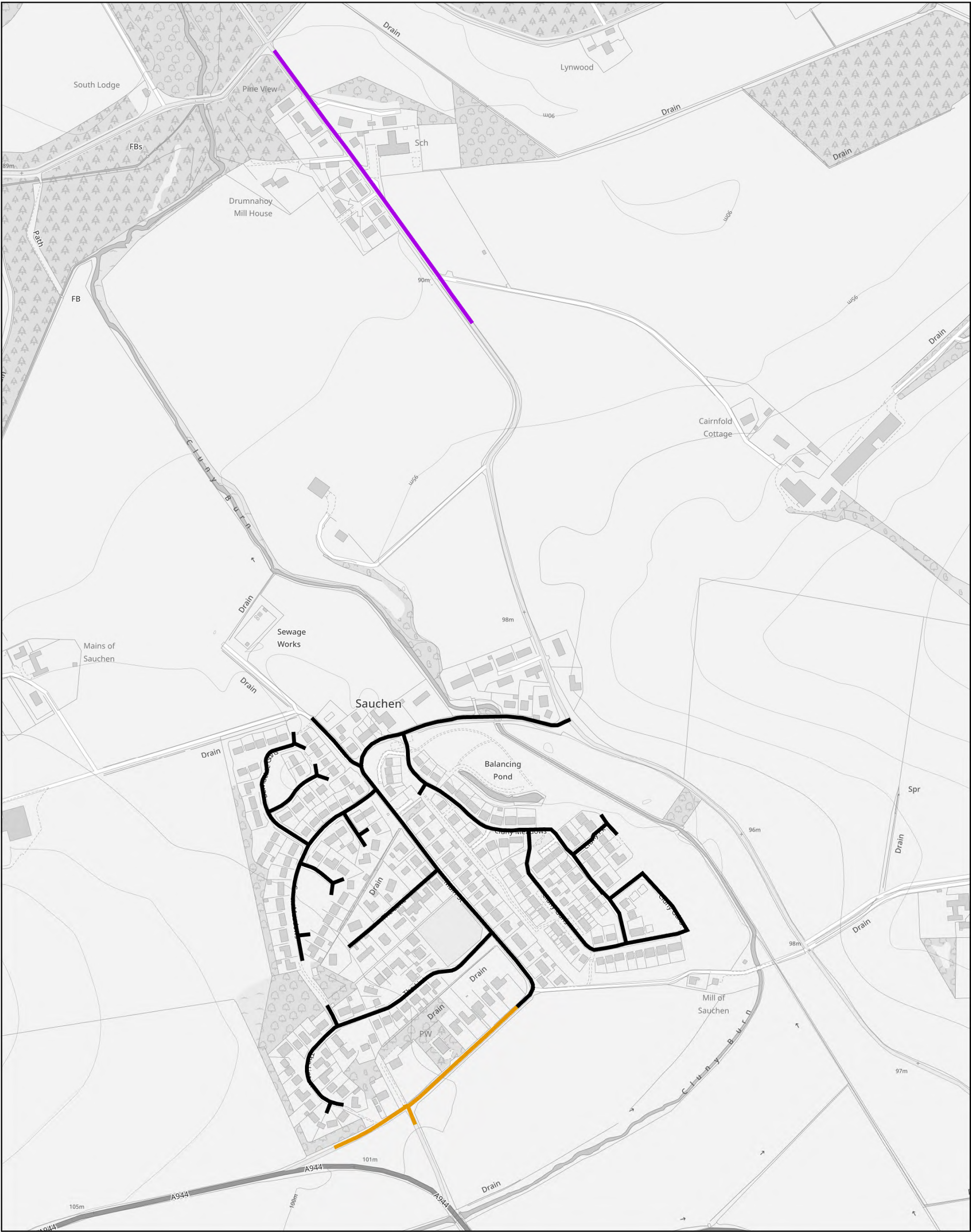
Status:

DRAFT

Date:

01 May 2025

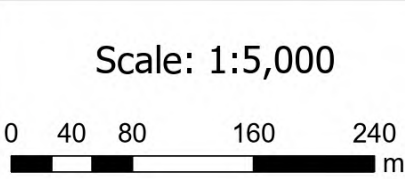




Legend

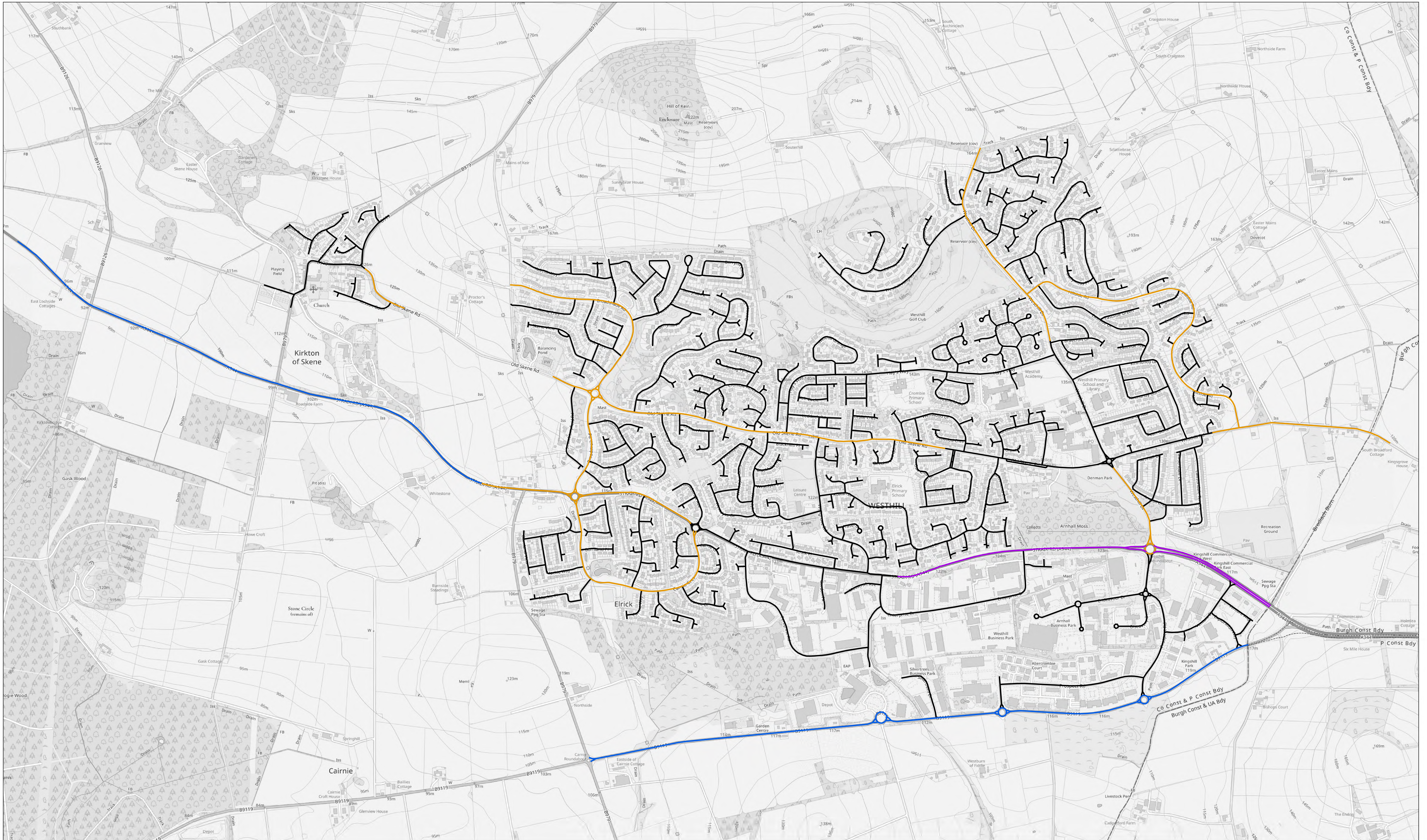
- 20mph
- 30mph
- 40mph
- 50mph

THE ABERDEENSHIRE COUNCIL SPEED LIMITS MAP SCHEDULES




Sheet Reference: SL-Ga-Sauchen & Cluny		Revision Number: 0
Status: DRAFT	Date: 02 May 2025	





THE ABERDEENSHIRE COUNCIL SPEED LIMITS MAP SCHEDULES

Scale: 1:5,000



Sheet Reference:
SL-Ga-Westhill & Kirkton of Skene

Status:
DRAFT

Date:
06 May 2025

Revision Number:
0






Legend

- 20mph
- 30mph
- 40mph
- 50mph

THE ABERDEENSHIRE COUNCIL SPEED LIMITS MAP SCHEDULES

Scale: 1:5,000



Sheet Reference:

SL-Ga-Whiteford

Revision Number:

0

Status:

DRAFT

Date:

30 April 2025






Legend

- 20mph
- 30mph
- 40mph
- 50mph

THE ABERDEENSHIRE COUNCIL SPEED LIMITS MAP SCHEDULES

Scale: 1:5,000



Sheet Reference:

SL-Ga-Whiterashes

Revision Number:

0

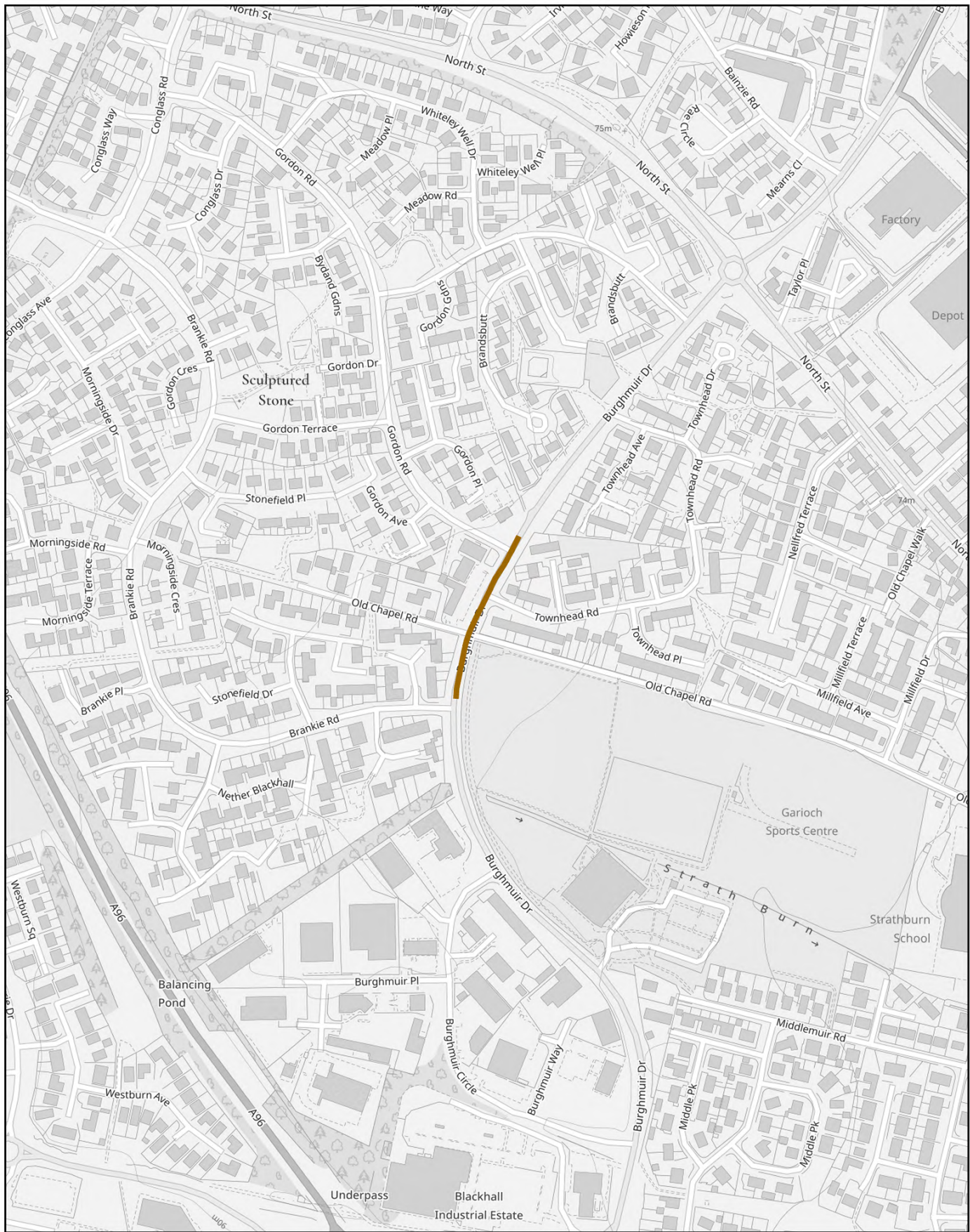
Status:

DRAFT


Date:

30 April 2025






Legend

 PT 20mph

THE ABERDEENSHIRE COUNCIL SPEED LIMITS MAP SCHEDULES

Scale: 1:5,000



Sheet Reference:

SL-Ga-Burghmuir Drive, Inverurie

Revision Number:

0

Status:

DRAFT


Date:

02 May 2025






Legend

 PT 20mph

THE ABERDEENSHIRE COUNCIL SPEED LIMITS MAP SCHEDULES

Scale: 1:5,000



Sheet Reference:

SL-Ga-Cluny School

Revision Number:

0

Status:

DRAFT

Date:

02 May 2025






Legend

 PT 20mph

THE ABERDEENSHIRE COUNCIL SPEED LIMITS MAP SCHEDULES

Scale: 1:5,000



Sheet Reference:

SL-Ga-Skene School

Revision Number:

0

Status:

DRAFT

Date:

02 May 2025



ABERDEENSHIRE COUNCIL

ROAD TRAFFIC REGULATION ACT, 1984

THE ABERDEENSHIRE COUNCIL (GARIOCH) (SPEED LIMITS REVOCATION)
ORDER 2025

Aberdeenshire Council, in exercise of the powers conferred upon it under the Road Traffic Regulation Act, 1984, and of all other enabling powers, and after consultation with the Chief Constable in accordance with Part III of Schedule 9 to the Act of 1984, hereby makes the following order:-

1. This order may be cited as “The Aberdeenshire Council (Garioch) (Speed Limit Revocation) Order 2025”, and shall come into operation on
2. The road traffic regulation orders listed in the Schedule to this order, shall hereby be revoked in part or in full as detailed therein, upon the coming into effect of this order.

Given under the seal of the Aberdeenshire Council on the day of , Two Thousand and Twenty-Five

_____ Principal Solicitor (Advice)

SCHEDULE

ROAD TRAFFIC REGULATION ORDER	EXTENTS TO BE REVOKED
THE ABERDEENSHIRE COUNCIL (40 MPH SPEED LIMIT) (DRUM OF WARTLE) ORDER, 2009	FULL ORDER
THE ABERDEENSHIRE COUNCIL (AUCHLEVEN) (TRAFFIC MANAGEMENT) ORDER, 2009	ARTICLE 5
THE ABERDEENSHIRE COUNCIL (B9170 OLDMELDRUM ROAD, INVERURIE) (30MPH SPEED LIMITS) ORDER, 2022	FULL ORDER
THE ABERDEENSHIRE COUNCIL (B979 KINGSEAT) (40 MPH SPEED LIMIT) ORDER, 2006	FULL ORDER
THE ABERDEENSHIRE COUNCIL (BLACKBURN) (TRAFFIC MANAGEMENT) ORDER, 2014	ARTICLES 5, 6, 7 & 8
THE ABERDEENSHIRE COUNCIL (C102C, NORTH STREET, INVERURIE) (30MPH SPEED LIMITS) ORDER, 2022	FULL ORDER
THE ABERDEENSHIRE COUNCIL (CHAPEL OF GARIOCH) (RESTRICTED ROADS) ORDER, 2002	FULL ORDER
THE ABERDEENSHIRE COUNCIL (CLUNY) (SPEED LIMITS) ORDER, 2016	FULL ORDER
THE ABERDEENSHIRE COUNCIL (CLUNY MEADOWS, CLUNY PARK & CLUNY GARDENS) (20MPH SPEED LIMITS) ORDER, 2023	FULL ORDER
THE ABERDEENSHIRE COUNCIL (CLUNY SCHOOL, SAUCHEN) (PART-TIME 20 MPH SPEED LIMIT) ORDER, 2005	FULL ORDER
THE ABERDEENSHIRE COUNCIL (CORSKIE PARK, DUNECHT) (20MPH SPEED LIMIT) ORDER, 2020	FULL ORDER
THE ABERDEENSHIRE COUNCIL (DUNECHT SPEED LIMITS) ORDER, 2006	FULL ORDER
THE ABERDEENSHIRE COUNCIL (DUNECHT) (30 MPH SPEED LIMITS) ORDER, 2009	FULL ORDER
THE ABERDEENSHIRE COUNCIL (CORSKIE PARK, DUNECHT) (20MPH SPEED LIMIT) ORDER, 2020	FULL ORDER
THE ABERDEENSHIRE COUNCIL (ECHT PRIMARY SCHOOL) (PART-TIME 20 MPH SPEED LIMIT) ORDER, 2004	FULL ORDER
THE ABERDEENSHIRE COUNCIL (ECHT TRAFFIC MANAGEMENT) ORDER, 1999	ARTICLE 2
THE ABERDEENSHIRE COUNCIL (ECHT 20MPH SPEED LIMIT) ORDER, 2014	FULL ORDER
THE ABERDEENSHIRE COUNCIL (ECHT) (20MPH SPEED LIMITS) ORDER, 2017	FULL ORDER
THE ABERDEENSHIRE COUNCIL (GARLOGIE) (40 MPH SPEED LIMIT) ORDER, 2010	FULL ORDER
THE ABERDEENSHIRE COUNCIL (GARIOCH) (TRAFFIC MANAGEMENT) ORDER, 2017	ARTICLES 5 & 6
THE ABERDEENSHIRE COUNCIL (GOVAL JUNCTION TRAFFIC MANAGEMENT) ORDER, 2017	FULL ORDER
THE ABERDEENSHIRE COUNCIL (HATTON OF FINTRAY SCHOOL) (PART-TIME 20 MPH SPEED LIMIT) ORDER, 2005	FULL ORDER
THE ABERDEENSHIRE COUNCIL (HATTON OF FINTRAY) (20 MPH SPEED LIMIT) ORDER, 2005	FULL ORDER
THE ABERDEENSHIRE COUNCIL (HATTON OF FINTRAY) (20 MPH SPEED LIMITS) ORDER, 2006	FULL ORDER

THE ABERDEENSHIRE COUNCIL (INSCH SCHOOL) (PART-TIME 20 MPH SPEED LIMIT) ORDER, 2006	FULL ORDER
THE ABERDEENSHIRE COUNCIL (INSCH TRAFFIC MANAGEMENT) ORDER, 2014	ARTICLES 6, 7 & 8
THE ABERDEENSHIRE COUNCIL (INVERURIE) (20MPH SPEED LIMITS) ORDER, 2017	FULL ORDER
THE ABERDEENSHIRE COUNCIL (INVERURIE AND PORT ELPHINSTONE TRAFFIC MANAGEMENT) ORDER, 2015	ARTICLES 14, 15 & 16
THE ABERDEENSHIRE COUNCIL (INVERURIE TRAFFIC MANAGEMENT) ORDER, 2016	FULL ORDER
THE ABERDEENSHIRE COUNCIL (KEITHHALL SCHOOL) (20 MPH SPEED LIMIT) ORDER, 2005	FULL ORDER
THE ABERDEENSHIRE COUNCIL (KEITHHALL) (40 MPH SPEED LIMIT) ORDER, 1997	FULL ORDER
THE ABERDEENSHIRE COUNCIL (KELLANDS SCHOOL, INVERURIE) (20 MPH SPEED LIMIT) ORDER, 2005	FULL ORDER
THE ABERDEENSHIRE COUNCIL (KEMNAY) (TRAFFIC MANAGEMENT) ORDER, 2012	ARTICLES 11, 12 & 13
THE ABERDEENSHIRE COUNCIL (KEMNAY) (20MPH SPEED LIMITS) ORDER, 2017	FULL ORDER
THE ABERDEENSHIRE COUNCIL (B993, KEMNAY) (30MPH SPEED LIMITS) ORDER, 2022	FULL ORDER
THE ABERDEENSHIRE COUNCIL (KINELLAR PRIMARY SCHOOL, BLACKBURN) (TRAFFIC MANAGEMENT) ORDER, 2018	ARTICLE 5
THE ABERDEENSHIRE COUNCIL (KINGSEAT) (20 MPH SPEED LIMIT) ORDER, 2012	FULL ORDER
THE ABERDEENSHIRE COUNCIL (KINGSEAT) (20 MPH SPEED LIMITS) ORDER, 2017	FULL ORDER
THE ABERDEENSHIRE COUNCIL (KINTORE TRAFFIC MANAGEMENT) ORDER, 2014	ARTICLES 6, 7 & 8
THE ABERDEENSHIRE COUNCIL (KINTORE) (30 MPH AND 40 MPH SPEED LIMITS) ORDER, 2005	FULL ORDER
THE ABERDEENSHIRE COUNCIL (KIRKTON OF OYNE) (50 MPH SPEED LIMIT) ORDER, 2006	FULL ORDER
THE ABERDEENSHIRE COUNCIL (KIRKTON OF SKENE) (TRAFFIC MANAGEMENT) ORDER, 2014	FULL ORDER
THE ABERDEENSHIRE COUNCIL (LEYLODGE) (40 MPH SPEED LIMIT) ORDER, 2005	FULL ORDER
THE ABERDEENSHIRE COUNCIL (LOGIE DURNO SCHOOL, WHITEFORD) (PART-TIME 20 MPH SPEED LIMIT) ORDER, 2005	FULL ORDER
THE ABERDEENSHIRE COUNCIL (LYNE OF SKENE) (RESTRICTED ROADS AND 40 MPH) ORDER, 1999	FULL ORDER
THE ABERDEENSHIRE COUNCIL (MIDMAR SCHOOL) (PART-TIME 20 MPH SPEED LIMIT) ORDER, 2005	FULL ORDER
THE ABERDEENSHIRE COUNCIL (MIDMILL PRIMARY SCHOOL, KINTORE) (20 MPH SPEED LIMIT) ORDER, 2017	FULL ORDER
THE ABERDEENSHIRE COUNCIL (NEWMACHAR) (TRAFFIC MANAGEMENT) ORDER, 2009	ARTICLES 5, 7 & 8
THE ABERDEENSHIRE COUNCIL (NEWMACHAR) (20MPH SPEED LIMITS) ORDER, 2017	FULL ORDER
THE ABERDEENSHIRE COUNCIL (OLD RAYNE PRIMARY SCHOOL) (PART-TIME 20 MPH SPEED LIMIT) ORDER, 2004	FULL ORDER

THE ABERDEENSHIRE COUNCIL (THE ABERDEENSHIRE COUNCIL (OSPREY RISE (PART OF), GARTEN WAY, OSPREY PLACE, GARTEN AVENUE, LOWES DRIVE, LOWES GARDEN, OSPREY HEIGHTS (PART OF), GARTEN PLACE, BOYNDS BRAE (PART OF), OSPREY SQUARE, BOYNDS PARK, INVERURIE) (20MPH SPEED LIMIT) ORDER, 2023	FULL ORDER
THE ABERDEENSHIRE COUNCIL (OYNE PRIMARY SCHOOL) (PART-TIME 20 MPH SPEED LIMIT) ORDER, 2004	FULL ORDER
THE ABERDEENSHIRE COUNCIL (OYNE) (30 MPH SPEED LIMIT) ORDER, 2000	FULL ORDER
THE ABERDEENSHIRE COUNCIL (PREMNAY PRIMARY SCHOOL) (PART-TIME 20 MPH SPEED LIMIT) ORDER, 2004	FULL ORDER
THE ABERDEENSHIRE COUNCIL (RAYNE NORTH SCHOOL, NORTH RAYNE) (PART-TIME 20 MPH SPEED LIMIT) ORDER, 2005	FULL ORDER
THE ABERDEENSHIRE COUNCIL (SAUCHEN) (20 MPH SPEED LIMIT) ORDER, 2005	FULL ORDER
THE ABERDEENSHIRE COUNCIL (SAUCHEN) (20 MPH SPEED LIMITS) ORDER, 2017	FULL ORDER
THE ABERDEENSHIRE COUNCIL (SAUCHEN) (RESTRICTED ROAD) ORDER, 1999	FULL ORDER
THE ABERDEENSHIRE COUNCIL (SKENE SCHOOL) (PART-TIME 20 MPH SPEED LIMIT) ORDER, 2005	FULL ORDER
THE ABERDEENSHIRE COUNCIL (WESTHILL TRAFFIC MANAGEMENT) ORDER, 2015	ARTICLES 7, 8, 9, 10 & 11
THE ABERDEENSHIRE COUNCIL (WESTHILL) (20MPH SPEED LIMITS) ORDER, 2017	FULL ORDER
THE ABERDEENSHIRE COUNCIL (WHITERASHES) (40 MPH SPEED LIMIT) ORDER, 2016	FULL ORDER
THE ABERDEENSHIRE COUNCIL (CHAPEL OF GARIOCH SCHOOL) (PART-TIME 20 MPH SPEED LIMIT) ORDER, 2005	FULL ORDER
THE GRAMPIAN REGIONAL COUNCIL (MILLBANK) (RESTRICTED ROAD AND 50 MPH SPEED LIMIT) ORDER, 1996	FULL ORDER
THE GRAMPIAN REGIONAL COUNCIL (RESTRICTED ROADS) (KEMNAY) ORDER, 1980	FULL ORDER
THE GRAMPIAN REGIONAL COUNCIL (RESTRICTED ROADS, GORDON AND BANFF AND BUCHAN DIVISIONS) (CONSOLIDATION) ORDER, 1987	FULL ORDER – INsofar AS IT RELATES TO ROADS WITHIN THE CURRENT GARIOCH AREA BOUNDARY

Principal Solicitor (Advice)