



FORMARTINE SPEED LIMITS

Aberdeenshire Council proposes to make the following orders under the Road Traffic Regulation Act, 1984.

“The Aberdeenshire Council (Formartine) (Speed Limits Revocation) Order 2025”

“The Aberdeenshire Council (Formartine) (Speed Limits) Order 2025”

The effect of the first order will be to revoke in full or in part current individual traffic orders covering speed limit restrictions in the Formartine Area.

The effect of the second order will be to bring into force 20mph, 30mph, 40mph and 50mph speed limits within a single Formartine order. The proposed 40mph and 50mph limits are identical to those already in place in current individual traffic orders. A number of roads which presently are restricted to 30mph in areas of Formartine are now proposed to be reduced to 20mph in line with Aberdeenshire Councils Speed Limits Policy and the National Strategy.

Full details of the proposals are in the draft orders and plans which, together with a statement of the Council’s reasons for proposing to make the orders, may be examined online via www.aberdeenshire.gov.uk/roads-and-travel/roads/traffic-management/traffic-measures/ or during normal office hours at Woodhill House, Westburn Road, Aberdeen, AB16 5GB. Any queries should be emailed to 20mph@aberdeenshire.gov.uk.

Anyone wishing to object should send details of the grounds for objection in writing to the undersigned or via the above website from 9 May 2025 until 30 May 2025. Objections should state the name and address of the objector, the matters to which they relate and the grounds on which they are made.

Head of Legal and People,
Woodhill House, Westburn Road, Aberdeen, AB16 5GB



STATEMENT OF REASONS

The Aberdeenshire Council (Formartine) (Speed Limits Revocation) Order 2025

The Aberdeenshire Council (Formartine) (Speed Limits) Order 2025

The Council propose to make the above orders to introduce further 20mph speed limits in accordance with its Speed Limits Policy and the Scottish Government's National Strategy for 20mph. This is intended to lower speeds in urban areas and consequently reduce the severity of accidents, encourage active travel and enhance the quality of life for residents.

At the same time, remaking existing speed limit orders in a single map-based order will help make speed limit orders more understandable and accessible to the public.

ABERDEENSHIRE COUNCIL

ROAD TRAFFIC REGULATION ACT, 1984

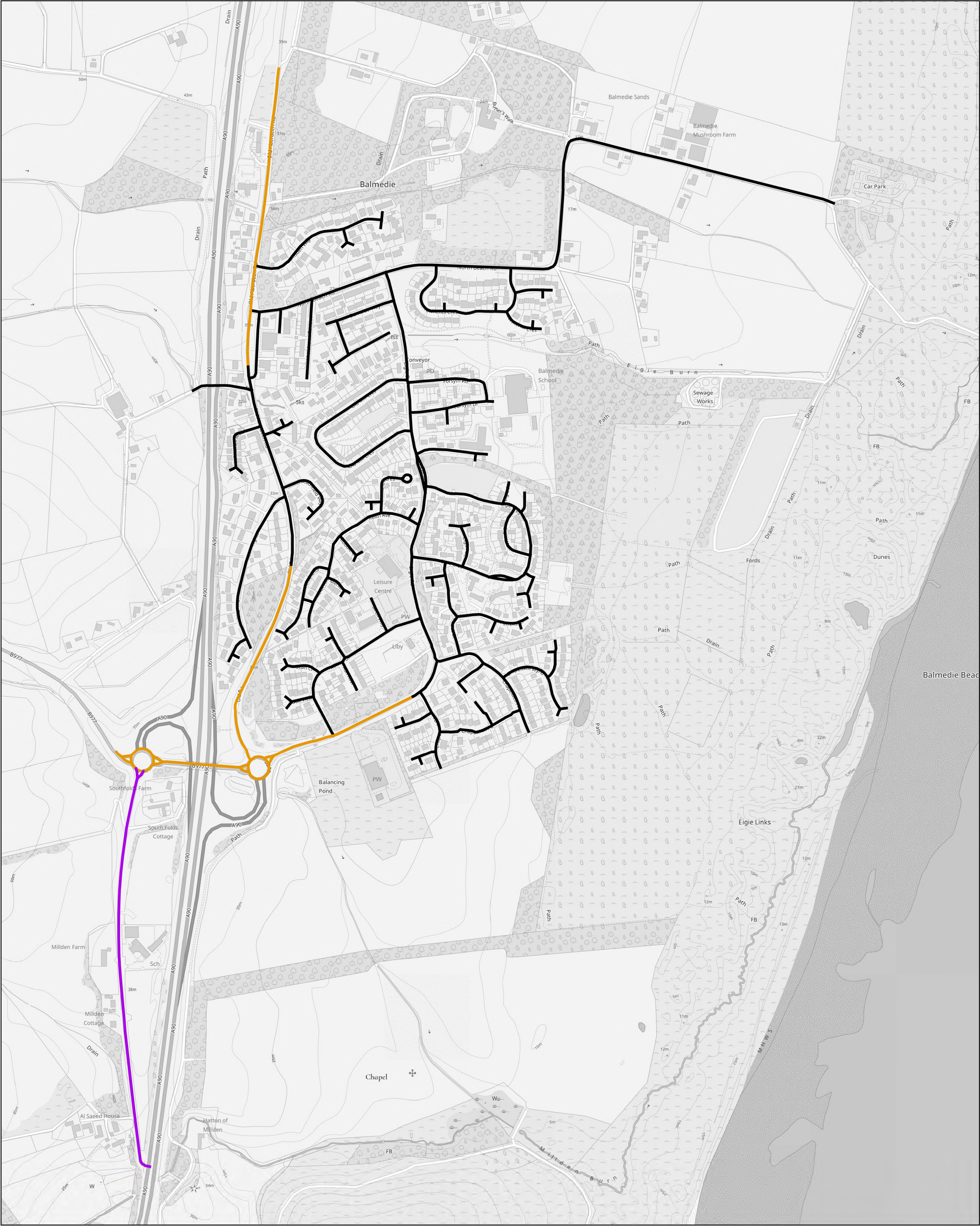
THE ABERDEENSHIRE COUNCIL (FORMARTINE) (SPEED LIMITS) ORDER
2025

Aberdeenshire Council, in exercise of the powers conferred upon it under the Road Traffic Regulation Act, 1984, and of all other enabling powers, and after consultation with the Chief Constable in accordance with Part III of Schedule 9 to the Act of 1984, hereby makes the following order:-

1. This order may be cited as “The Aberdeenshire Council (Formartine) (Speed Limits) Order 2025”, and shall come into operation on
2. No person shall drive or cause or permit to be driven any vehicle at a speed exceeding 20mph when signs indicative of the speed limit are illuminated at the locations marked in brown in the plans attached hereto.
3. No person shall drive or cause or permit to be driven any vehicle at a speed exceeding 20mph at the locations marked in black in the plans attached hereto.
4. No person shall drive or cause or permit to be driven any vehicle at a speed exceeding 30mph at the locations marked in orange in the plans attached hereto.
5. No person shall drive or cause or permit to be driven any vehicle at a speed exceeding 40mph at the locations marked in purple in the plans attached hereto.
6. No person shall drive or cause or permit to be driven any vehicle at a speed exceeding 50mph at the locations marked in blue in the plans attached hereto.

Given under the seal of the Aberdeenshire Council on the day of , Two Thousand and Twenty-Five

_____ Principal Solicitor (Advice)



Legend

- 20mph
- 30mph
- 40mph
- 50mph

THE ABERDEENSHIRE COUNCIL SPEED LIMITS MAP SCHEDULES

Scale: 1:5,000

0 62.5 125 250 375 m

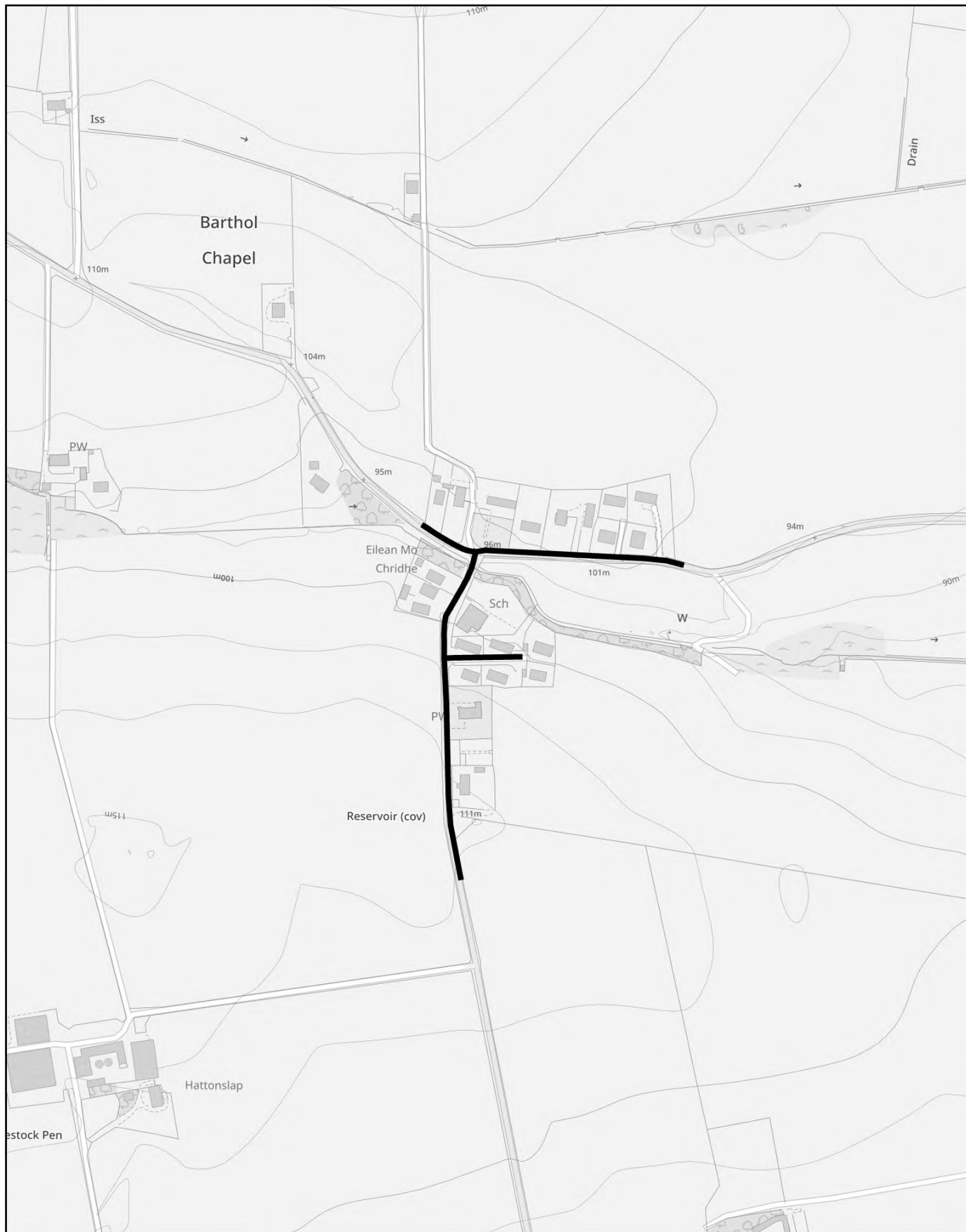
Sheet Reference:
SL-Fo-Balmedie

Revision Number:
0

Status:
DRAFT

Date:
02 May 2025






Legend

- 20mph
- 30mph
- 40mph
- 50mph

THE ABERDEENSHIRE COUNCIL SPEED LIMITS MAP SCHEDULES

Scale: 1:5,000



Sheet Reference:

SL-Fo-Barthol Chapel

Revision Number:

0

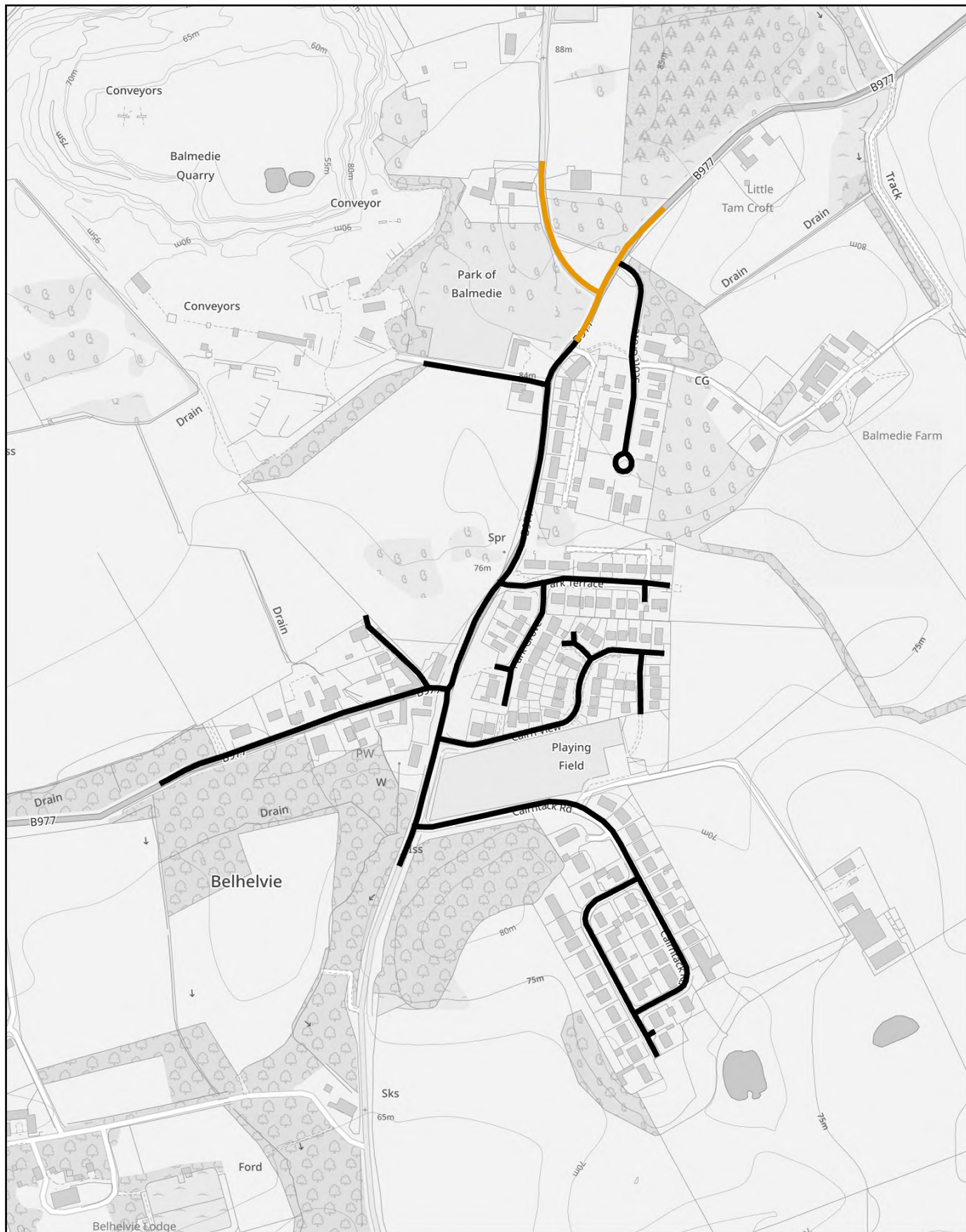
Status:

DRAFT

Date:

02 May 2025






Legend

- 20mph
- 30mph
- 40mph
- 50mph

THE ABERDEENSHIRE COUNCIL SPEED LIMITS MAP SCHEDULES

Scale: 1:5,000



Sheet Reference:

SL-Fo-Belhelvie

Revision Number:

0

Status:

DRAFT

Date:

02 May 2025






Legend

- 20mph
- 30mph
- 40mph
- 50mph

THE ABERDEENSHIRE COUNCIL SPEED LIMITS MAP SCHEDULES

Scale: 1:5,000



Sheet Reference:

SL-Fo-Berefold

Revision Number:

0

Status:

DRAFT

Date:

02 May 2025






Legend

- 20mph
- 30mph
- 40mph
- 50mph

THE ABERDEENSHIRE COUNCIL SPEED LIMITS MAP SCHEDULES

Scale: 1:5,000



Sheet Reference:

SL-Fo-Birkenhills

Revision Number:

0

Status:

DRAFT

Date:

02 May 2025






Legend

- 20mph
- 30mph
- 40mph
- 50mph

THE ABERDEENSHIRE COUNCIL SPEED LIMITS MAP SCHEDULES

Scale: 1:5,000



Sheet Reference:

SL-Fo-Blackdog

Revision Number:

0

Status:

DRAFT

Date:

02 May 2025





Legend

- 20mph
- 30mph
- 40mph
- 50mph

THE ABERDEENSHIRE COUNCIL SPEED LIMITS MAP SCHEDULES

Scale: 1:5,000



Sheet Reference:

SL-Fo-Collieston

Revision Number:

0

Status:

DRAFT

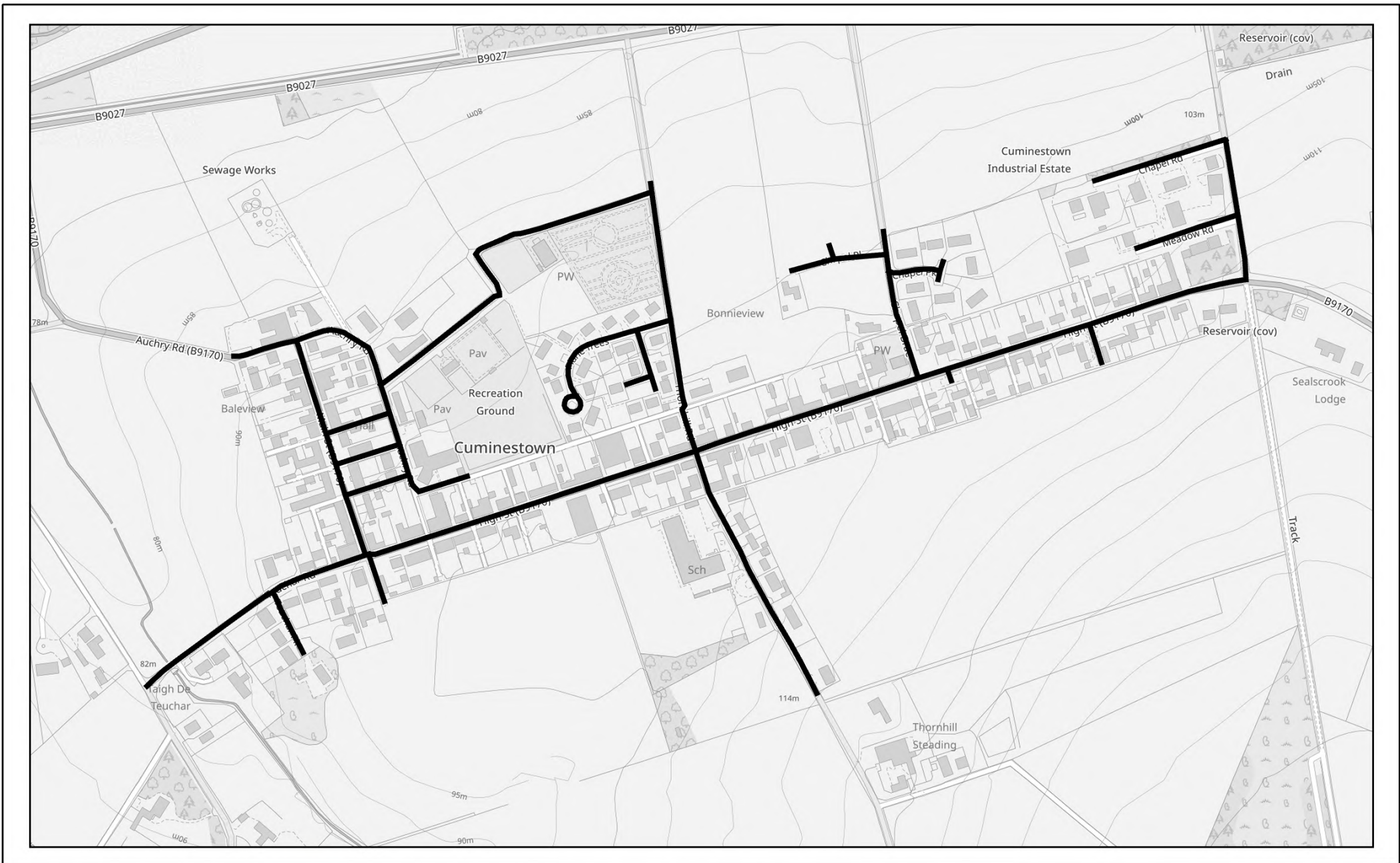
Date:

02 May 2025

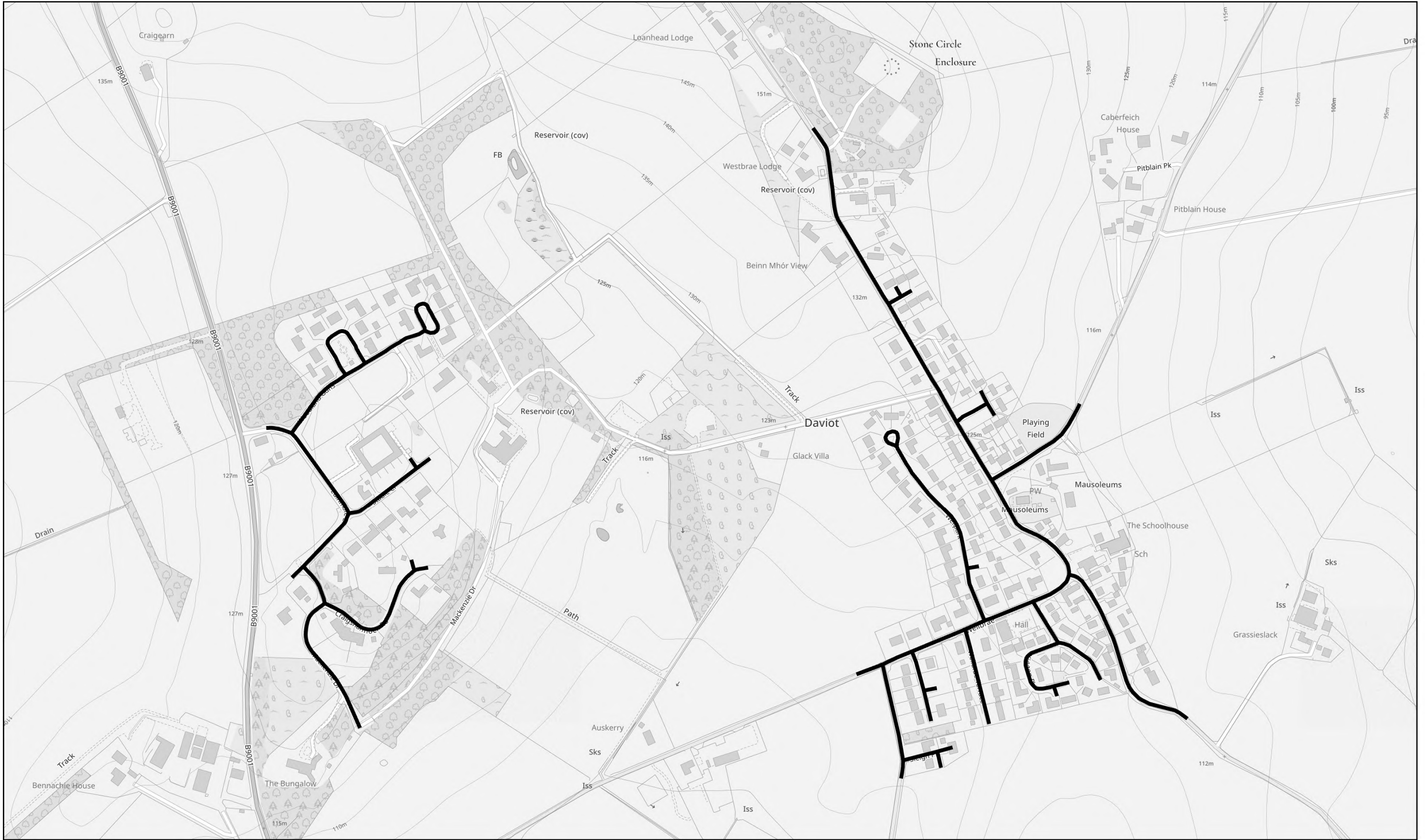




<p>Aberdeenshire COUNCIL</p> <p>Based upon the Ordnance Survey mapping with the permission of the Controller of Her Majesty's Stationary Office © Crown Copyright. Unauthorised reproduction infringes Crown copyright and may lead to prosecution or civil proceedings. Aberdeenshire Council Licence No AC0000851922 2025</p>	<p>Legend</p> <p>— 20mph</p> <p>— 30mph</p> <p>— 40mph</p> <p>— 50mph</p>	<p>THE ABERDEENSHIRE COUNCIL SPEED LIMITS MAP SCHEDULES</p>		
		<p>Scale: 1:5,000</p> <p>0 30 60 120 180 m</p>	<p>Sheet Reference: SL-Fo-Cultercullen</p> <p>Status: DRAFT</p>	<p>Revision Number: 0</p>
		<p>Date: 02 May 2025</p>		



<p>Aberdeenshire COUNCIL</p> <p>Based upon the Ordnance Survey mapping with the permission of the Controller of Her Majesty's Stationary Office © Crown Copyright. Unauthorised reproduction infringes Crown copyright and may lead to prosecution or civil proceedings.</p> <p>Aberdeenshire Council Licence No AC0000851922 2025</p>	<p>Legend</p> <ul style="list-style-type: none"> 20mph 30mph 40mph 50mph 	<p>THE ABERDEENSHIRE COUNCIL SPEED LIMITS MAP SCHEDULES</p>		<p>Scale: 1:5,000</p> <p>0 30 60 120 180 m</p>	<p>Sheet Reference: SL-Fo-Cuminestown</p> <p>Status: DRAFT</p>	<p>Revision Number: 0</p>	<p>N</p>
		<p>Date: 02 May 2025</p>					




Legend

- 20mph
- 30mph
- 40mph
- 50mph

THE ABERDEENSHIRE COUNCIL SPEED LIMITS MAP SCHEDULES

Scale: 1:5,000



Sheet Reference:

SL-Fo-Daviot

Revision Number:

0

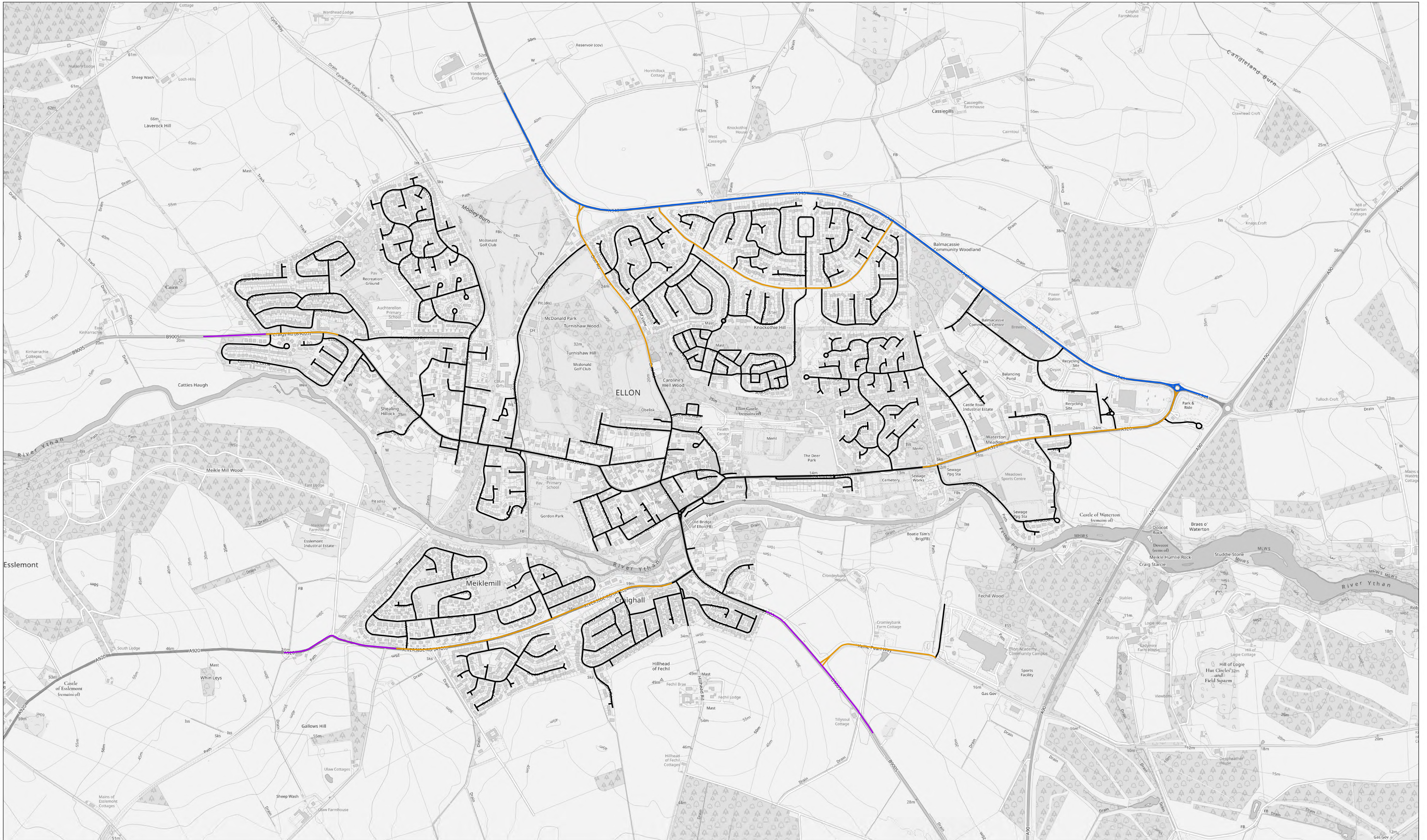
Status:

DRAFT

Date:


02 May 2025





THE ABERDEENSHIRE COUNCIL SPEED LIMITS MAP SCHEDULES

Scale: 1:5,000



Sheet Reference:

SL-Fo-Ellon

Status:

DRAFT

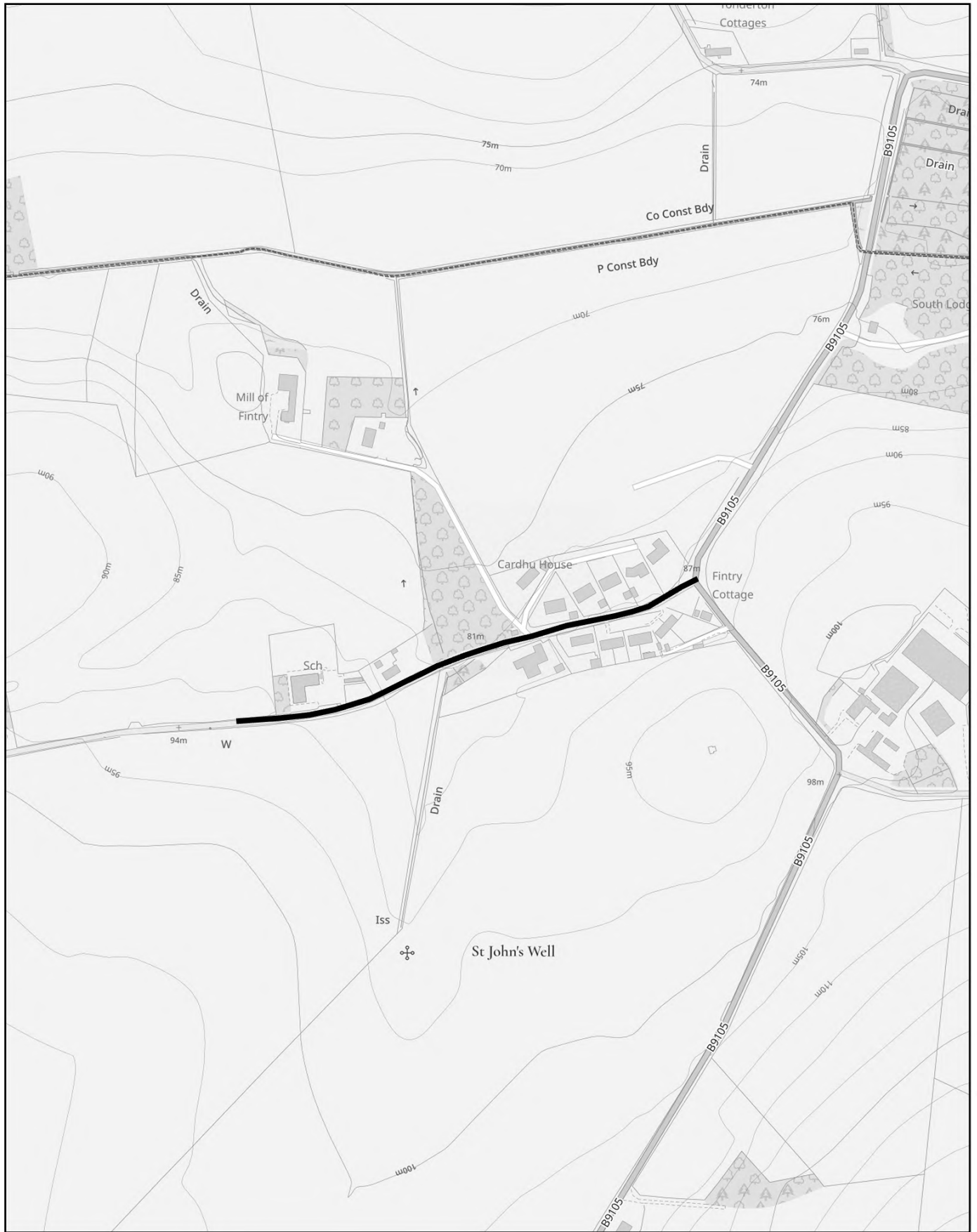
Date:

02 May 2025

Revision Number:

0






Legend

- 20mph
- 30mph
- 40mph
- 50mph

THE ABERDEENSHIRE COUNCIL SPEED LIMITS MAP SCHEDULES

Scale: 1:5,000



Sheet Reference:

SL-Fo-Fintry

Revision Number:

0

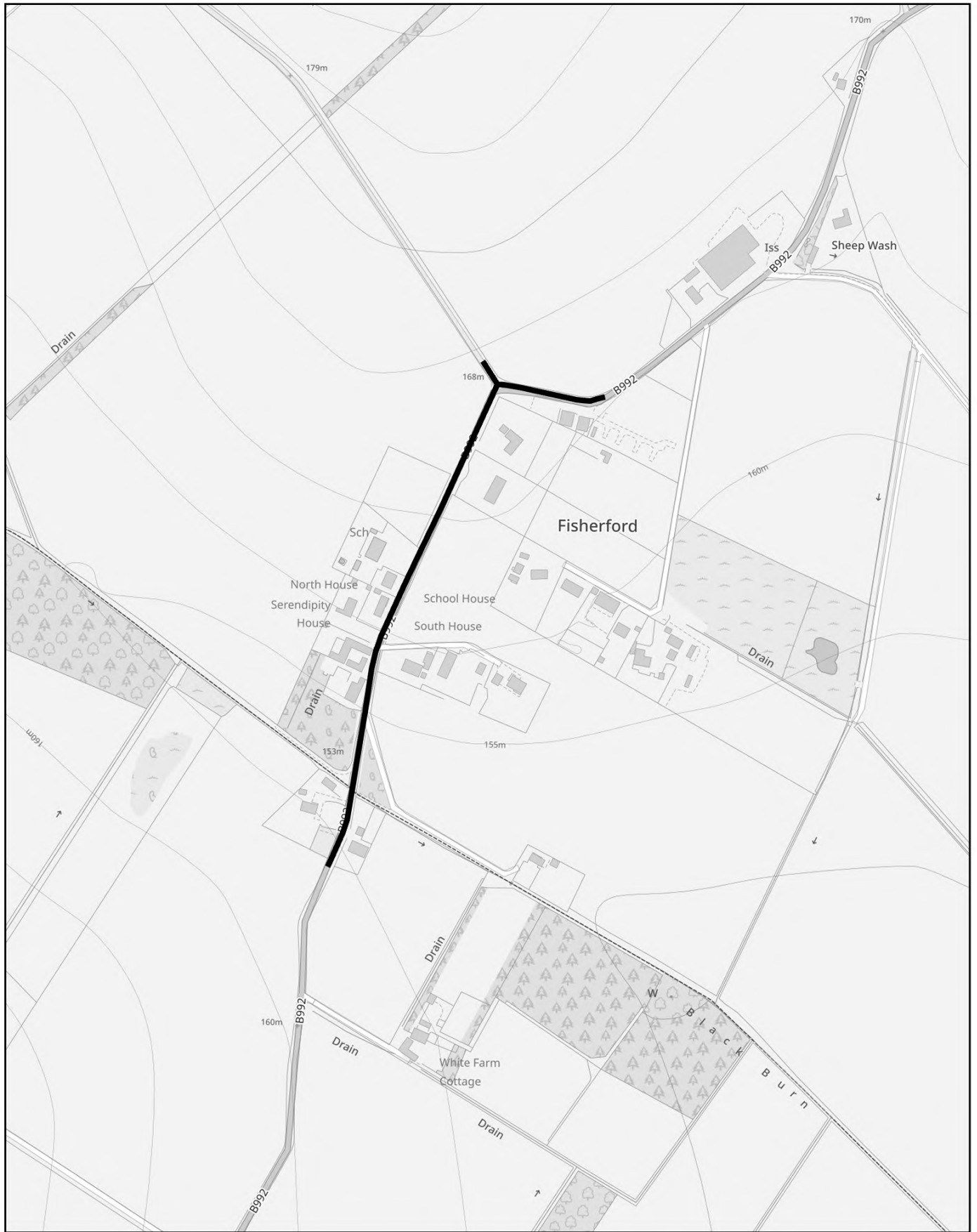
Status:

DRAFT

Date:

02 May 2025






Legend

- 20mph
- 30mph
- 40mph
- 50mph

THE ABERDEENSHIRE COUNCIL SPEED LIMITS MAP SCHEDULES

Scale: 1:5,000



Sheet Reference:

SL-Fo-Fisherford

Revision Number:

0

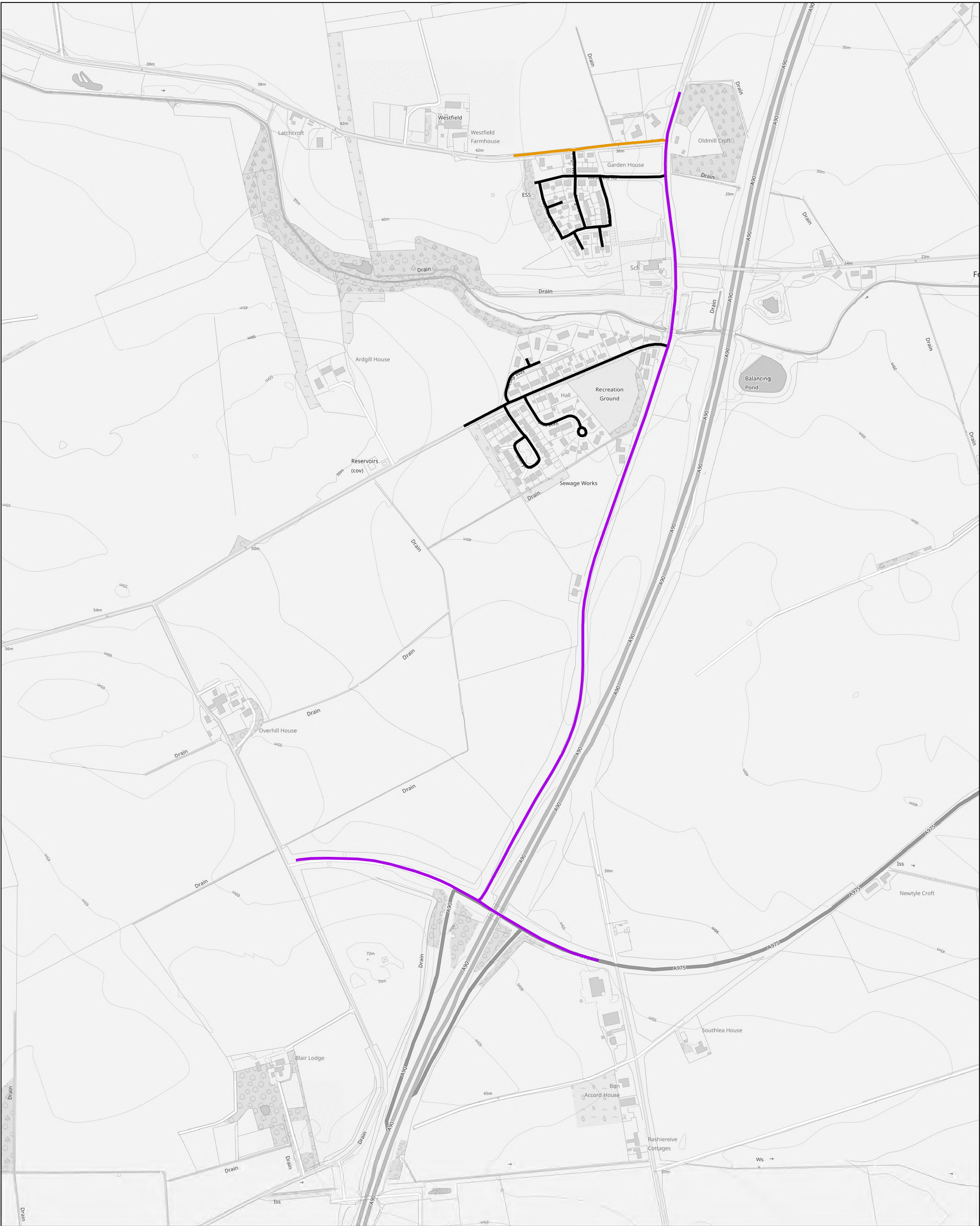
Status:

DRAFT

Date:

02 May 2025






Legend

- 20mph
- 30mph
- 40mph
- 50mph

THE ABERDEENSHIRE COUNCIL SPEED LIMITS MAP SCHEDULES

Scale: 1:5,000



Sheet Reference:
SL-Fo-Foveran

Revision Number:
0

Status:
DRAFT

Date:
02 May 2025





Legend

- 20mph
- 30mph
- 40mph
- 50mph

THE ABERDEENSHIRE COUNCIL SPEED LIMITS MAP SCHEDULES

Scale: 1:5,000



Sheet Reference:
SL-Fo-Fyvie

Status:
DRAFT

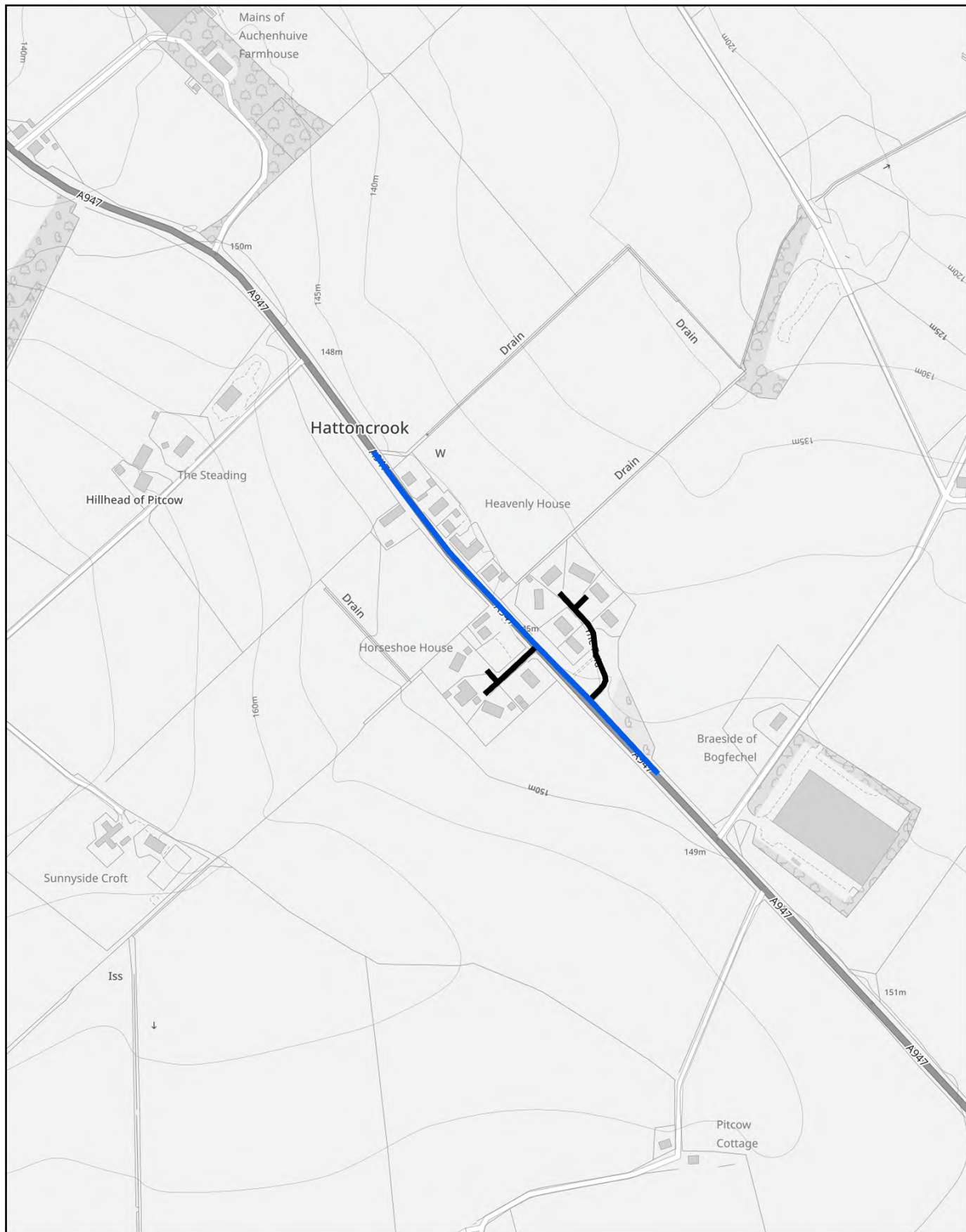
Revision Number:
0

Date:
02 May 2025





Aberdeenshire COUNCIL <small>Based upon the Ordnance Survey mapping with the permission of the Controller of Her Majesty's Stationary Office © Crown Copyright. Unauthorised reproduction infringes Crown copyright and may lead to prosecution or civil proceedings. Aberdeenshire Council Licence No AC0000851922 2025</small>	Legend — 20mph — 30mph — 40mph — 50mph	THE ABERDEENSHIRE COUNCIL SPEED LIMITS MAP SCHEDULES		
		Scale: 1:5,000 0 30 60 120 180 m		Sheet Reference: SL-Fo-Garmond
		Status: DRAFT		Date: 02 May 2025
		Revision Number: 0	N 	




Legend

- 20mph
- 30mph
- 40mph
- 50mph

THE ABERDEENSHIRE COUNCIL SPEED LIMITS MAP SCHEDULES

Scale: 1:5,000



Sheet Reference:

SL-Fo-Hattoncrook

Revision Number:

0

Status:

DRAFT

Date:

02 May 2025






Legend

- 20mph
- 30mph
- 40mph
- 50mph

THE ABERDEENSHIRE COUNCIL SPEED LIMITS MAP SCHEDULES

Scale: 1:5,000



Sheet Reference:

SL-Fo-Kirkton of Auchterless

Revision Number:

0

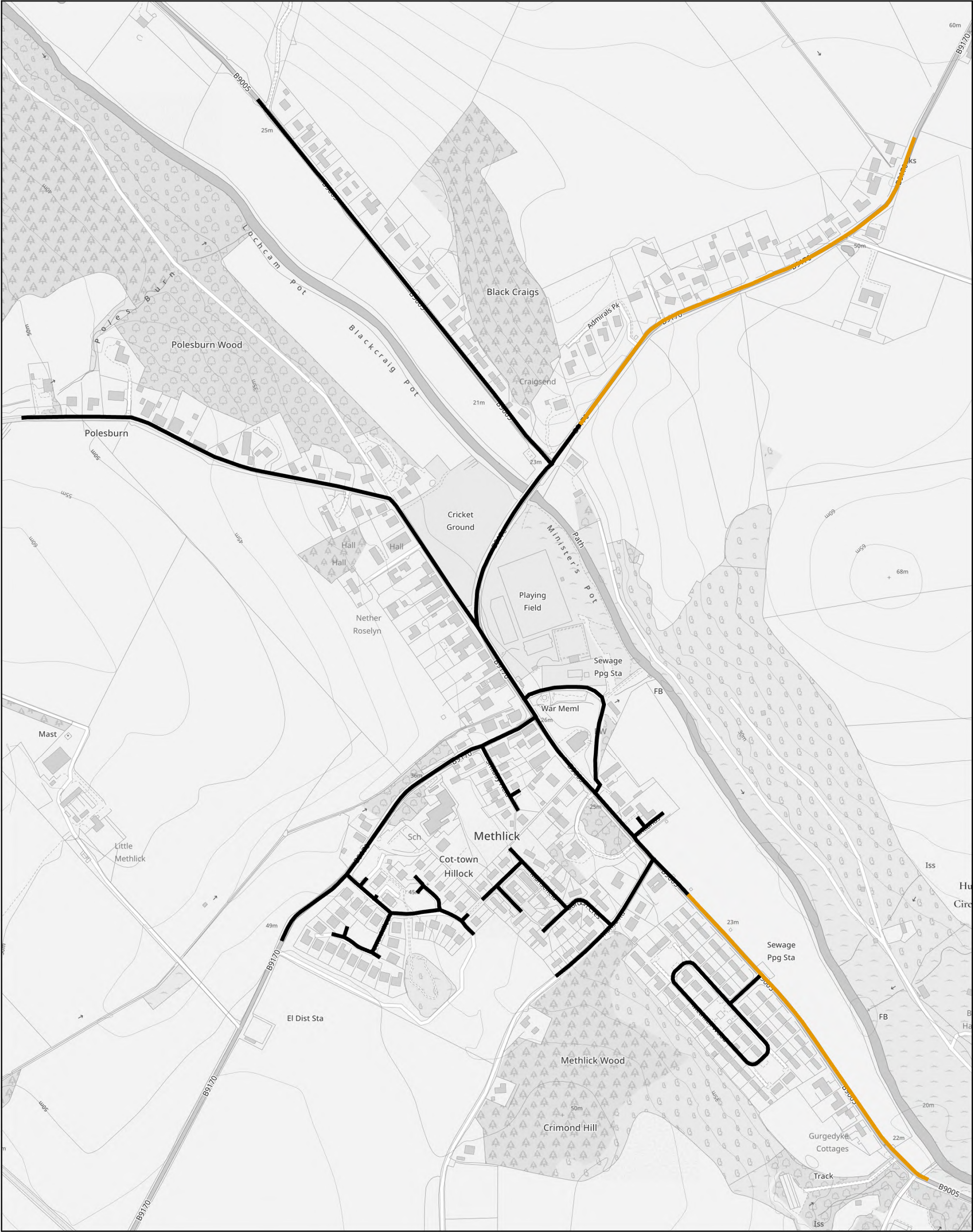
Status:

DRAFT

Date:

02 May 2025

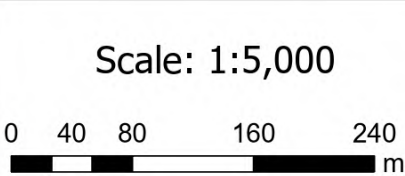




Legend

- 20mph
- 30mph
- 40mph
- 50mph

THE ABERDEENSHIRE COUNCIL SPEED LIMITS MAP SCHEDULES



Sheet Reference: SL-Fo-Methlick		Revision Number: 0
Status: DRAFT	Date: 02 May 2025	

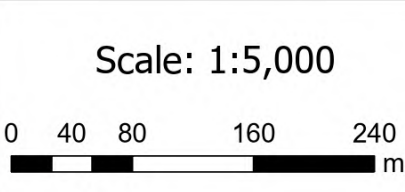




Legend

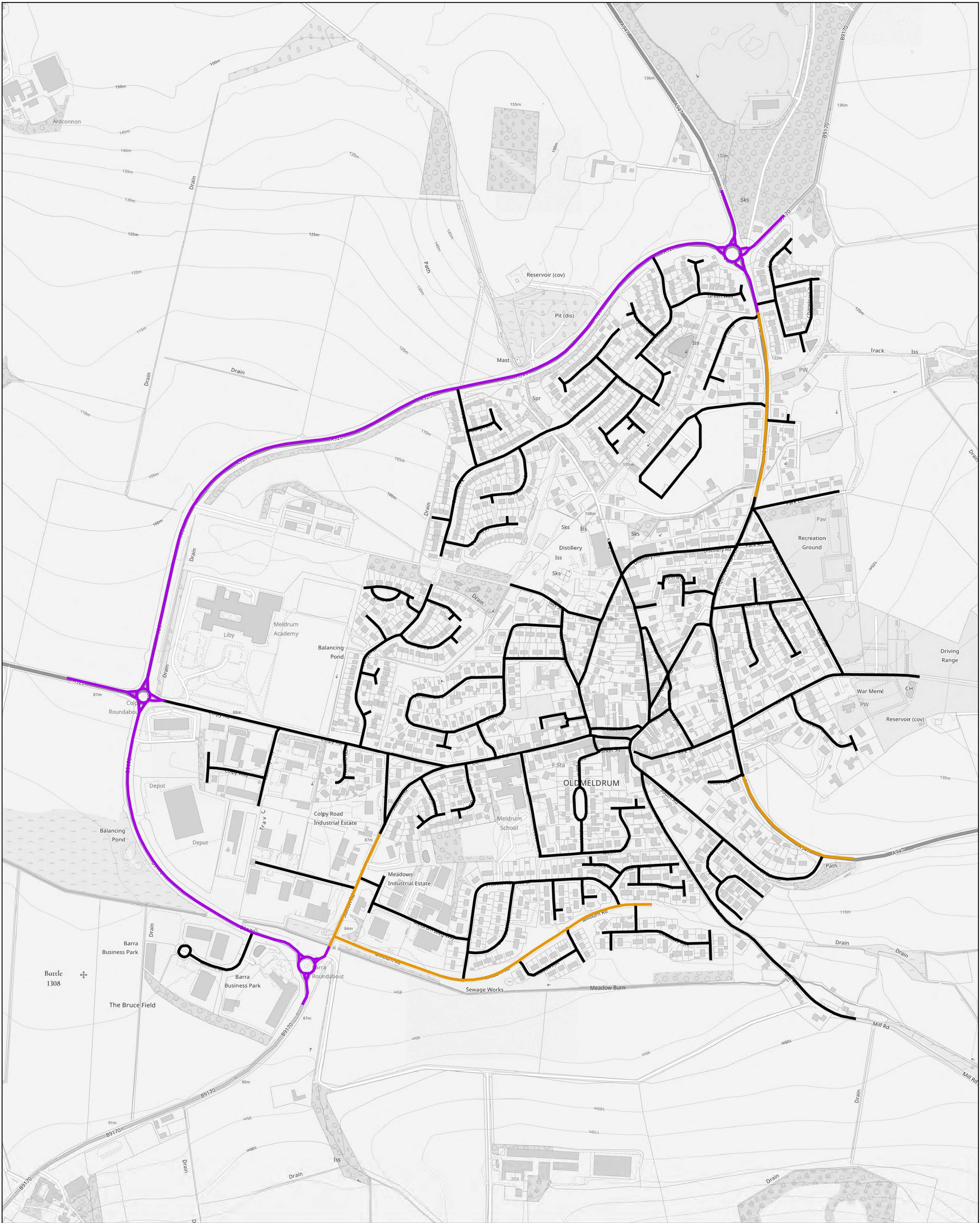
- 20mph
- 30mph
- 40mph
- 50mph

THE ABERDEENSHIRE COUNCIL SPEED LIMITS MAP SCHEDULES



Sheet Reference: SL-Fo-Newburgh		Revision Number: 0
Status: DRAFT	Date: 02 May 2025	





Based upon the Ordnance Survey mapping with the permission of the Controller of Her Majesty's Stationary Office © Crown Copyright. Unauthorised reproduction infringes Crown copyright and may lead to prosecution or civil proceedings. Aberdeenshire Council Licence No AC0000851922 2025

Legend

- 20mph
- 30mph
- 40mph
- 50mph

THE ABERDEENSHIRE COUNCIL SPEED LIMITS MAP SCHEDULES

Scale: 1:5,000

0 62.5 125 250 375 m

Sheet Reference:

SL-Fo-Oldmeldrum

Revision Number:

0

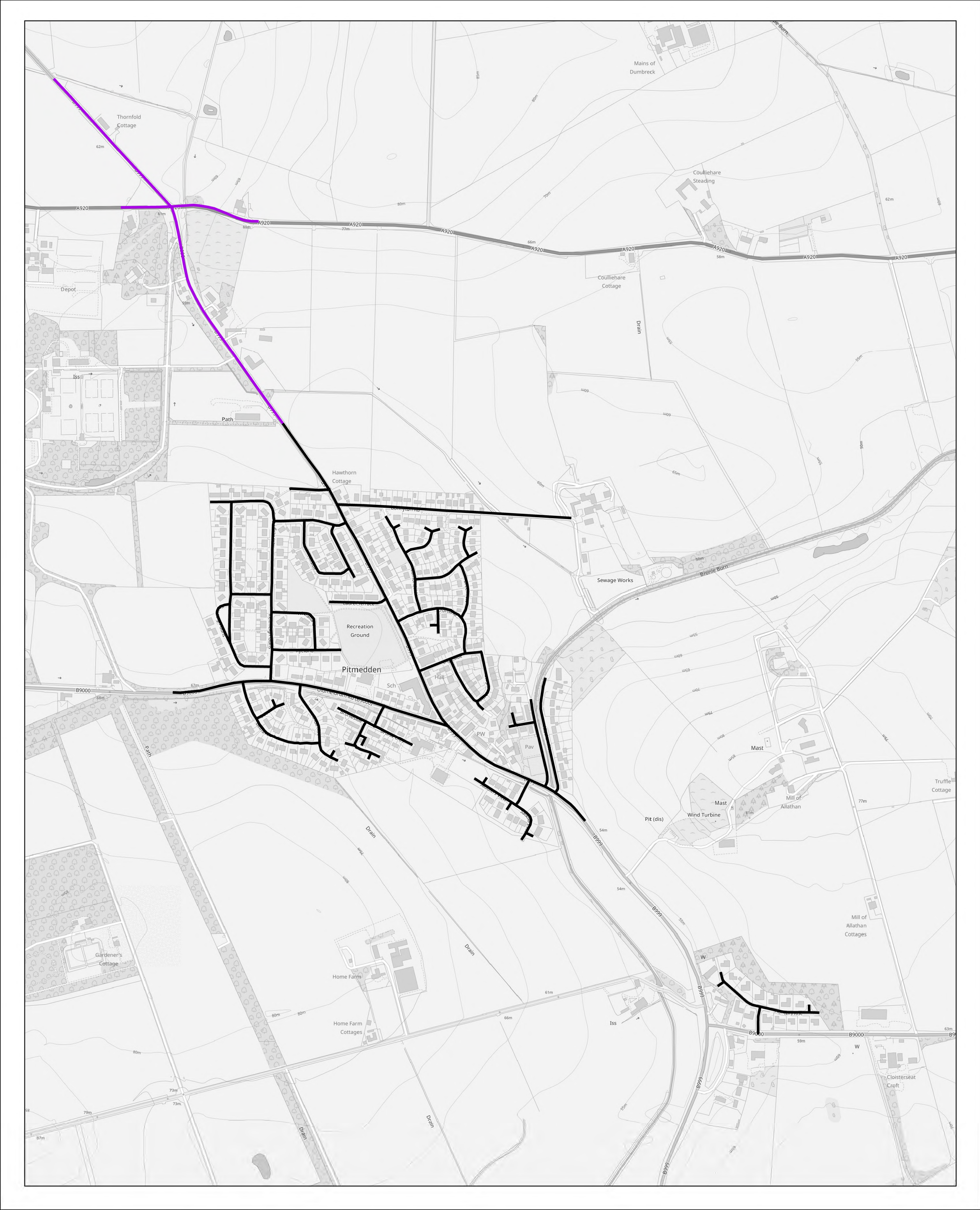
Status:



DRAFT

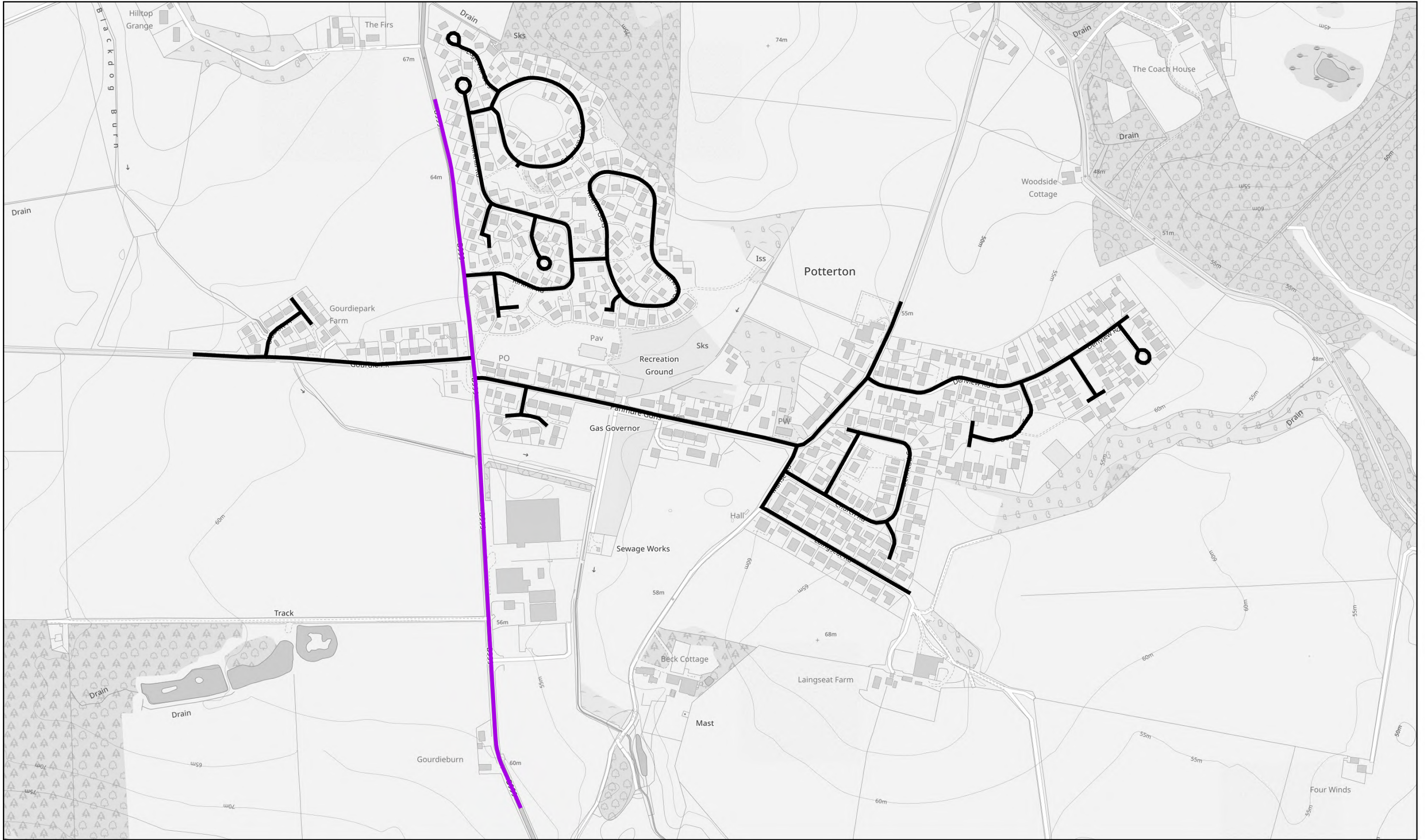
Date:

02 May 2025





<div>Aberdeenshire COUNCIL</div> <div></div> <div><p>Based upon the Ordnance Survey mapping with the permission of the Controller of Her Majesty's Stationary Office © Crown Copyright. Unauthorised reproduction infringes Crown copyright and may lead to prosecution or civil proceedings. Aberdeenshire Council Licence No AC0000851922 2025</p></div>	<div>Legend</div> <div><div>— 20mph</div><div>— 30mph</div><div>— 40mph</div><div>— 50mph</div></div>	<div>THE ABERDEENSHIRE COUNCIL SPEED LIMITS MAP SCHEDULES</div>			
		<div>Scale: 1:5,000</div> <div><div>062.5125250375</div><div>m</div></div>		<div>Sheet Reference:</div> <div>SL-Fo-Pitmedden</div>	<div>Revision Number:</div> <div>0</div>
		<div>Status:</div> <div>DRAFT</div>	<div>Date:</div> <div>02 May 2025</div>	<div></div>	




Legend

- 20mph
- 30mph
- 40mph
- 50mph

THE ABERDEENSHIRE COUNCIL SPEED LIMITS MAP SCHEDULES

Scale: 1:5,000



Sheet Reference:

SL-Fo-Potterton

Revision Number:

0

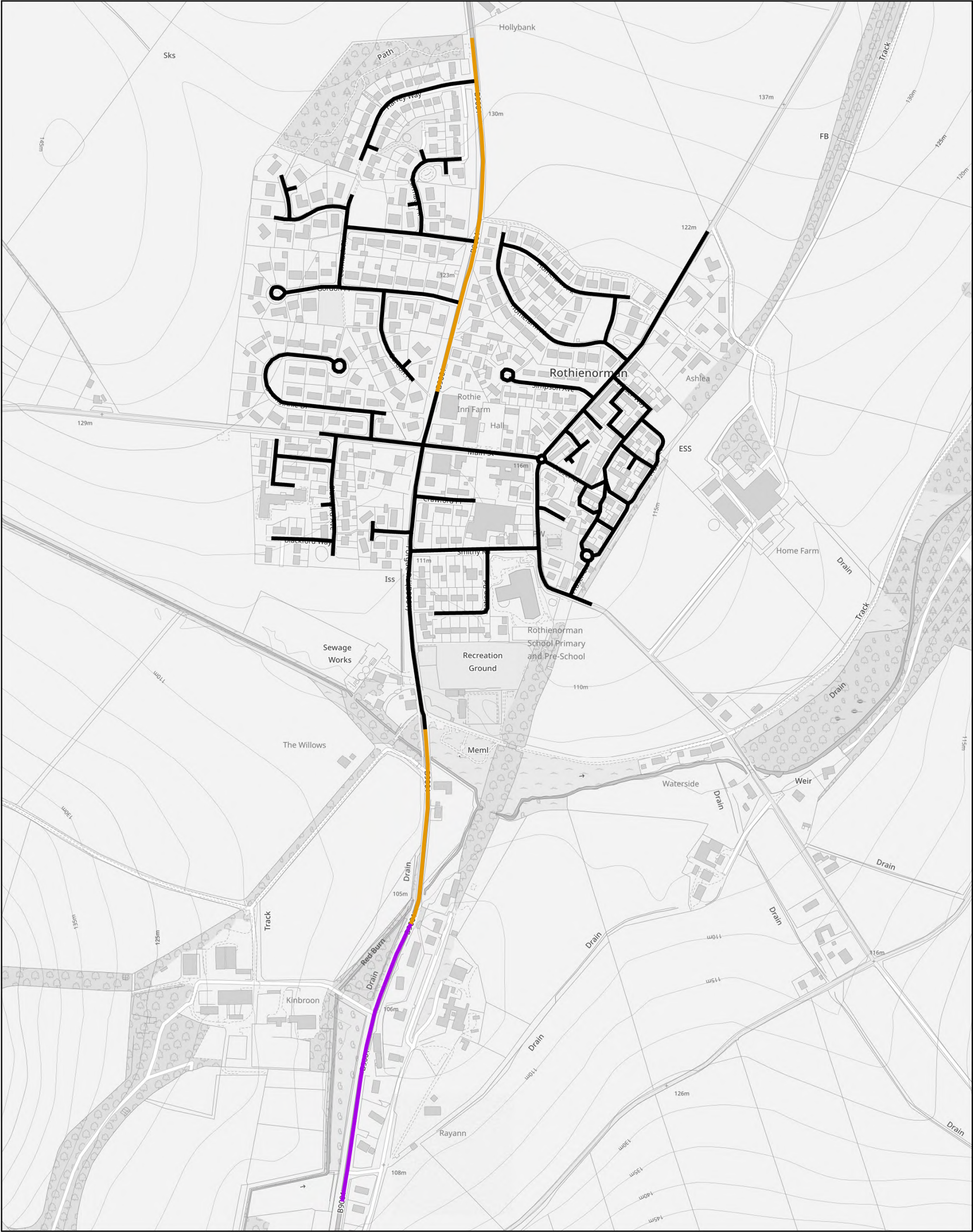
Status:

DRAFT

Date:

02 May 2025

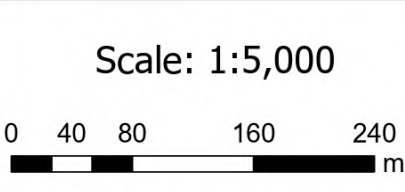




Legend

- 20mph
- 30mph
- 40mph
- 50mph

THE ABERDEENSHIRE COUNCIL SPEED LIMITS MAP SCHEDULES



Sheet Reference: SL-Fo-Rothienorman		Revision Number: 0
Status: DRAFT	Date: 02 May 2025	





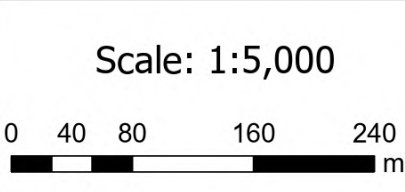
<p>Aberdeenshire COUNCIL</p> <p>Based upon the Ordnance Survey mapping with the permission of the Controller of Her Majesty's Stationary Office © Crown Copyright. Unauthorised reproduction infringes Crown copyright and may lead to prosecution or civil proceedings.</p> <p>Aberdeenshire Council Licence No AC0000851922 2025</p>	<p>Legend</p> <ul style="list-style-type: none"> 20mph 30mph 40mph 50mph 	<p>THE ABERDEENSHIRE COUNCIL SPEED LIMITS MAP SCHEDULES</p>		
		<p>Scale: 1:5,000</p> <p>0 30 60 120 180 m</p>	<p>Sheet Reference: SL-Fo-Tarves</p> <p>Status: DRAFT</p>	<p>Revision Number: 0</p> <p>Date: 02 May 2025</p>



Legend

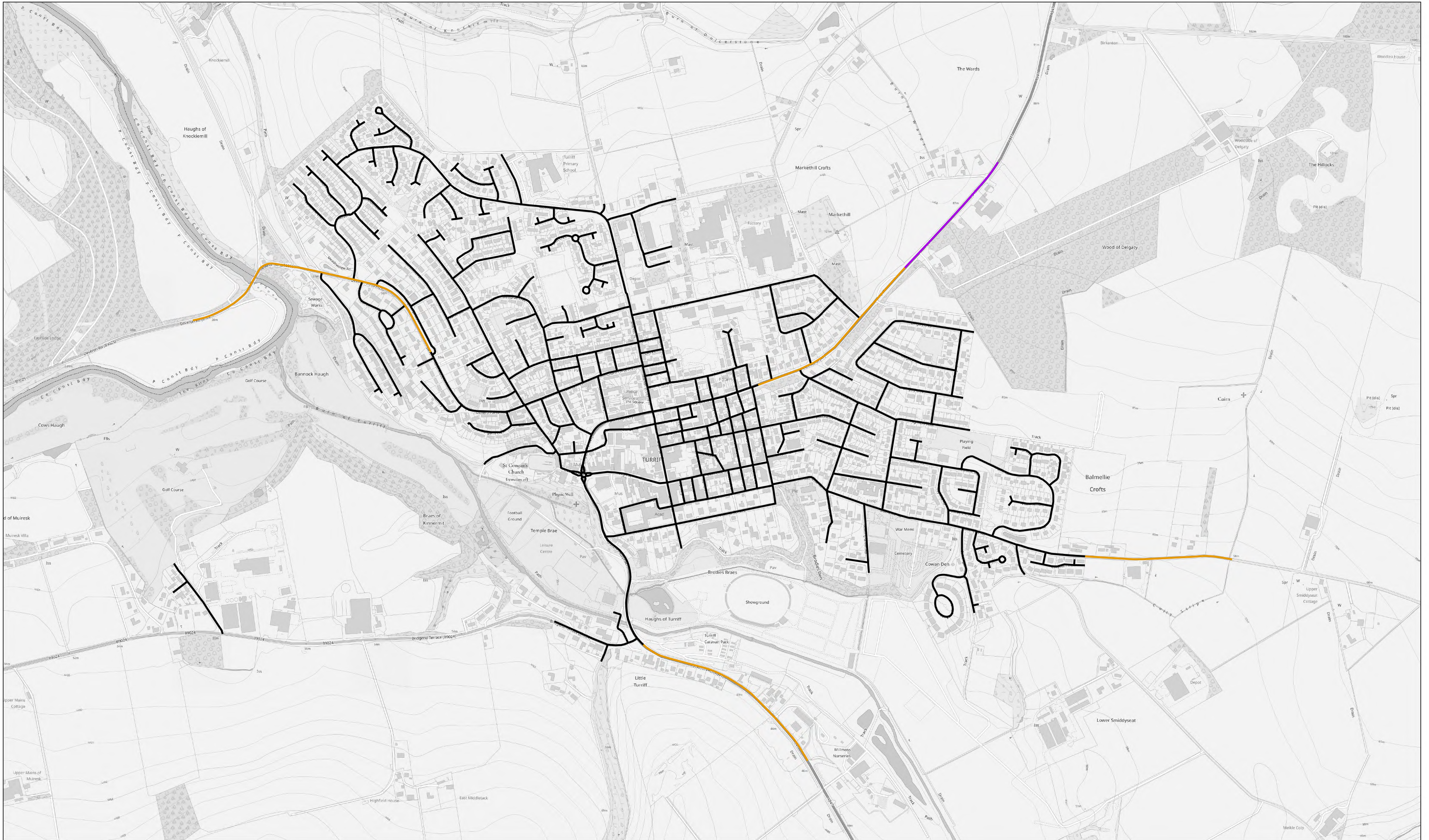
- 20mph
- 30mph
- 40mph
- 50mph

THE ABERDEENSHIRE COUNCIL SPEED LIMITS MAP SCHEDULES



Sheet Reference: SL-Fo-Tippetty		Revision Number: 0
Status: DRAFT	Date: 02 May 2025	





Legend

- 20mph
- 30mph
- 40mph
- 50mph

THE ABERDEENSHIRE COUNCIL SPEED LIMITS MAP SCHEDULES

Scale: 1:5,000



Sheet Reference:

SL-Fo-Turriff

Revision Number:

0

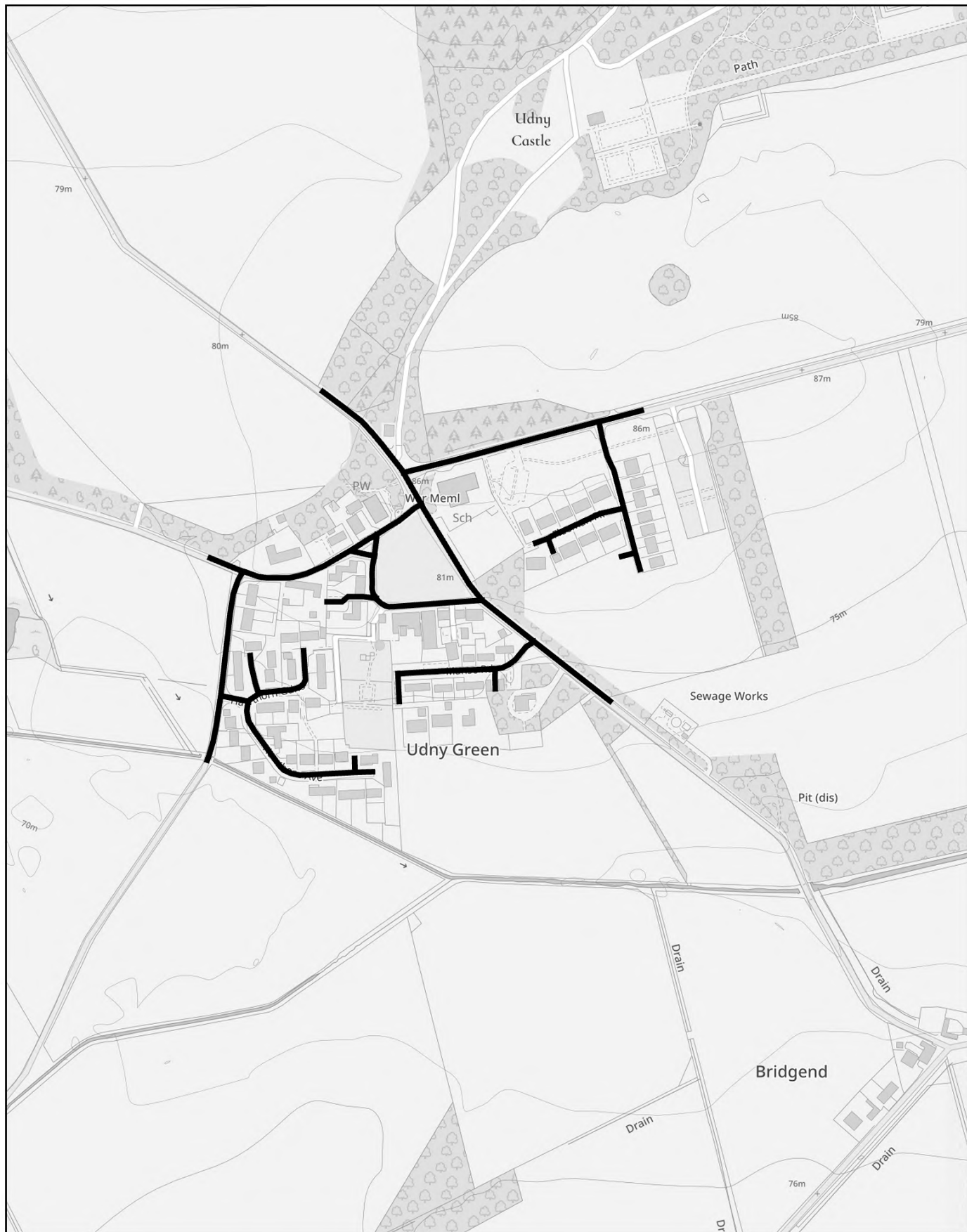
Status:

DRAFT

Date:

02 May 2025





Legend

- 20mph
- 30mph
- 40mph
- 50mph

THE ABERDEENSHIRE COUNCIL SPEED LIMITS MAP SCHEDULES

Scale: 1:5,000



Sheet Reference:

SL-Fo-Udný Green

Revision Number:

0

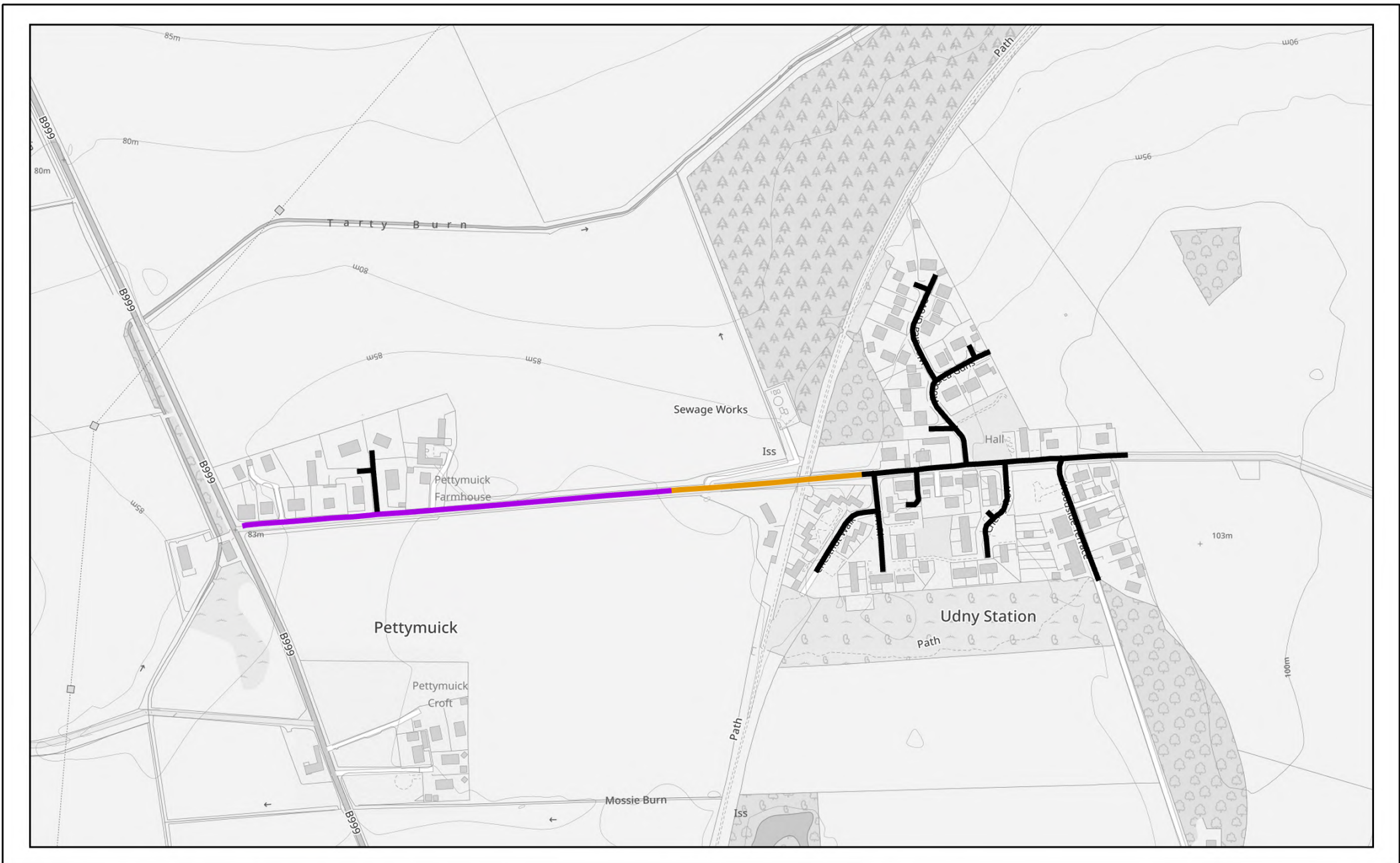
Status:

DRAFT

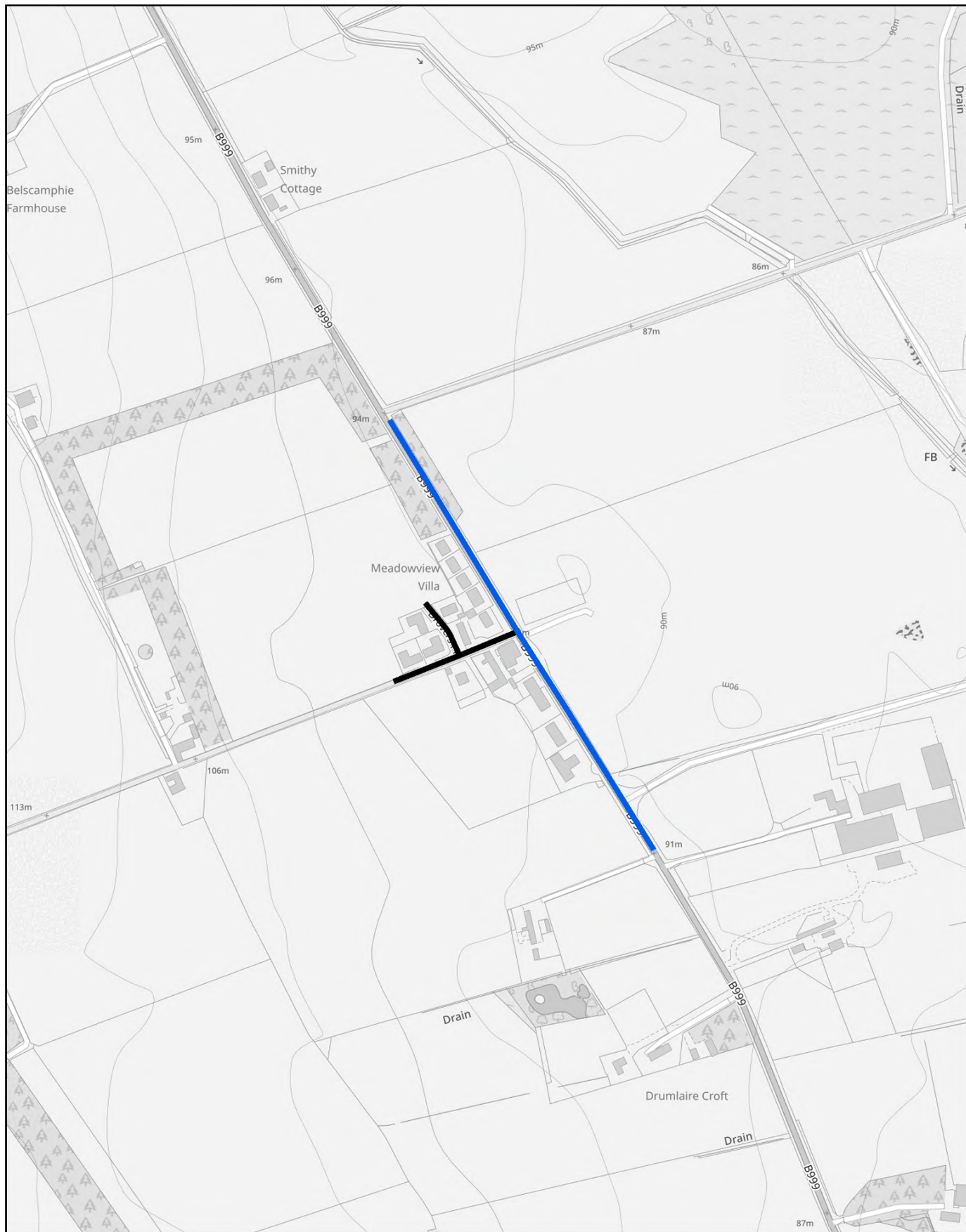
Date:

02 May 2025





<p>Aberdeenshire COUNCIL</p> <p>Based upon the Ordnance Survey mapping with the permission of the Controller of Her Majesty's Stationary Office © Crown Copyright. Unauthorised reproduction infringes Crown copyright and may lead to prosecution or civil proceedings.</p> <p>Aberdeenshire Council Licence No AC0000851922 2025</p>	<p>Legend</p> <ul style="list-style-type: none"> 20mph 30mph 40mph 50mph 	<p>THE ABERDEENSHIRE COUNCIL SPEED LIMITS MAP SCHEDULES</p>		
		<p>Scale: 1:5,000</p> <p>0 30 60 120 180 m</p>	<p>Sheet Reference: SL-Fo-Udny Station</p> <p>Status: DRAFT</p>	<p>Revision Number: 0</p> <p>Date: 02 May 2025</p>




Legend

- 20mph
- 30mph
- 40mph
- 50mph

THE ABERDEENSHIRE COUNCIL SPEED LIMITS MAP SCHEDULES

Scale: 1:5,000



Sheet Reference:

SL-Fo-Whitecairns

Revision Number:

0

Status:

DRAFT

Date:

02 May 2025






Legend

- 20mph
- 30mph
- 40mph
- 50mph

THE ABERDEENSHIRE COUNCIL SPEED LIMITS MAP SCHEDULES

Scale: 1:5,000



Sheet Reference:

SL-Fo-Woodhead

Status:

DRAFT

Date:

02 May 2025

Revision Number:

0






Legend

- 20mph
- 30mph
- 40mph
- 50mph

THE ABERDEENSHIRE COUNCIL SPEED LIMITS MAP SCHEDULES

Scale: 1:5,000



Sheet Reference:

SL-Fo-Ythanbank

Revision Number:

0

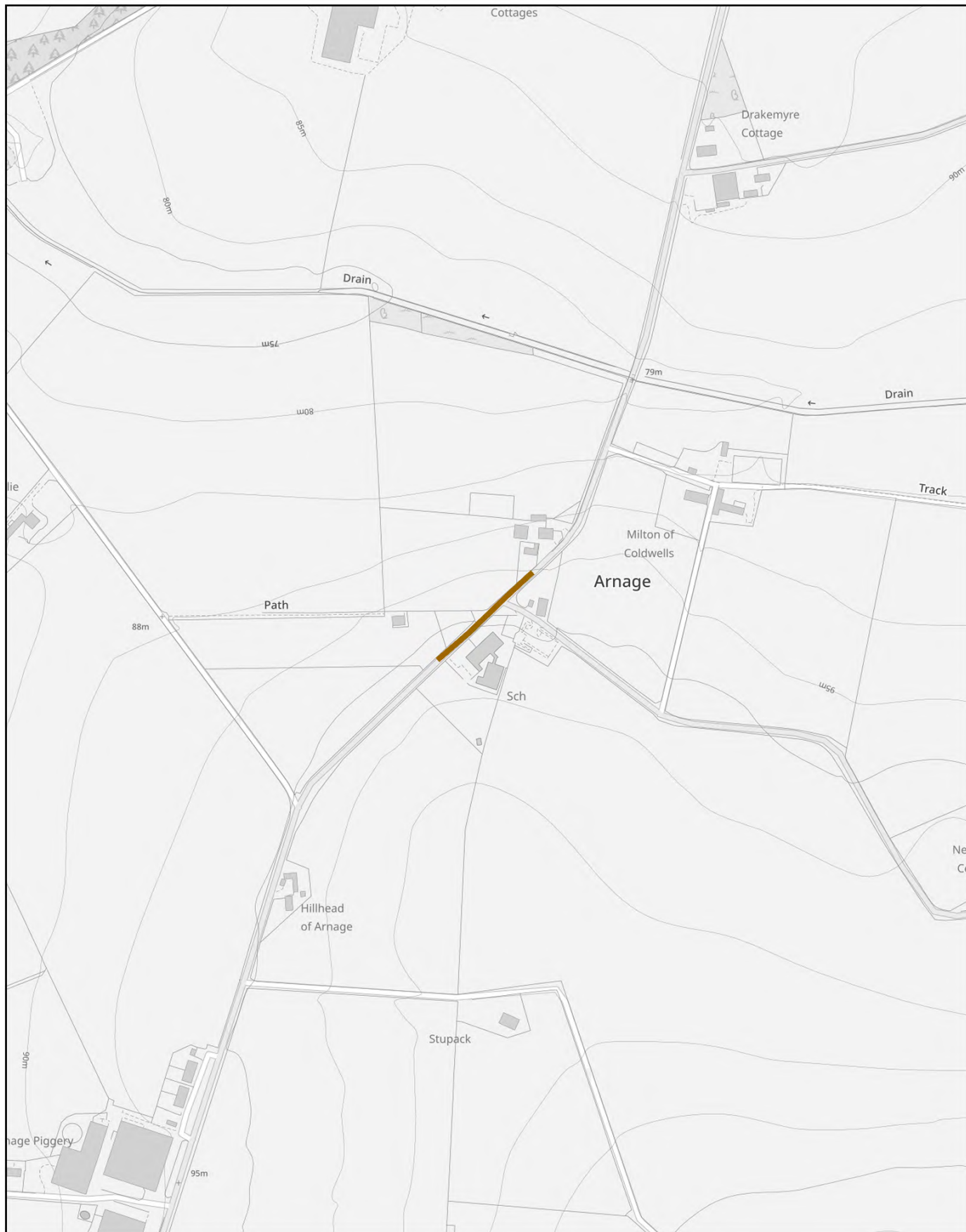
Status:

DRAFT

Date:

02 May 2025






Legend

PT 20mph

THE ABERDEENSHIRE COUNCIL SPEED LIMITS MAP SCHEDULES

Scale: 1:5,000



Sheet Reference:

SL-Fo-Arnage Primary School

Revision Number:

0

Status:

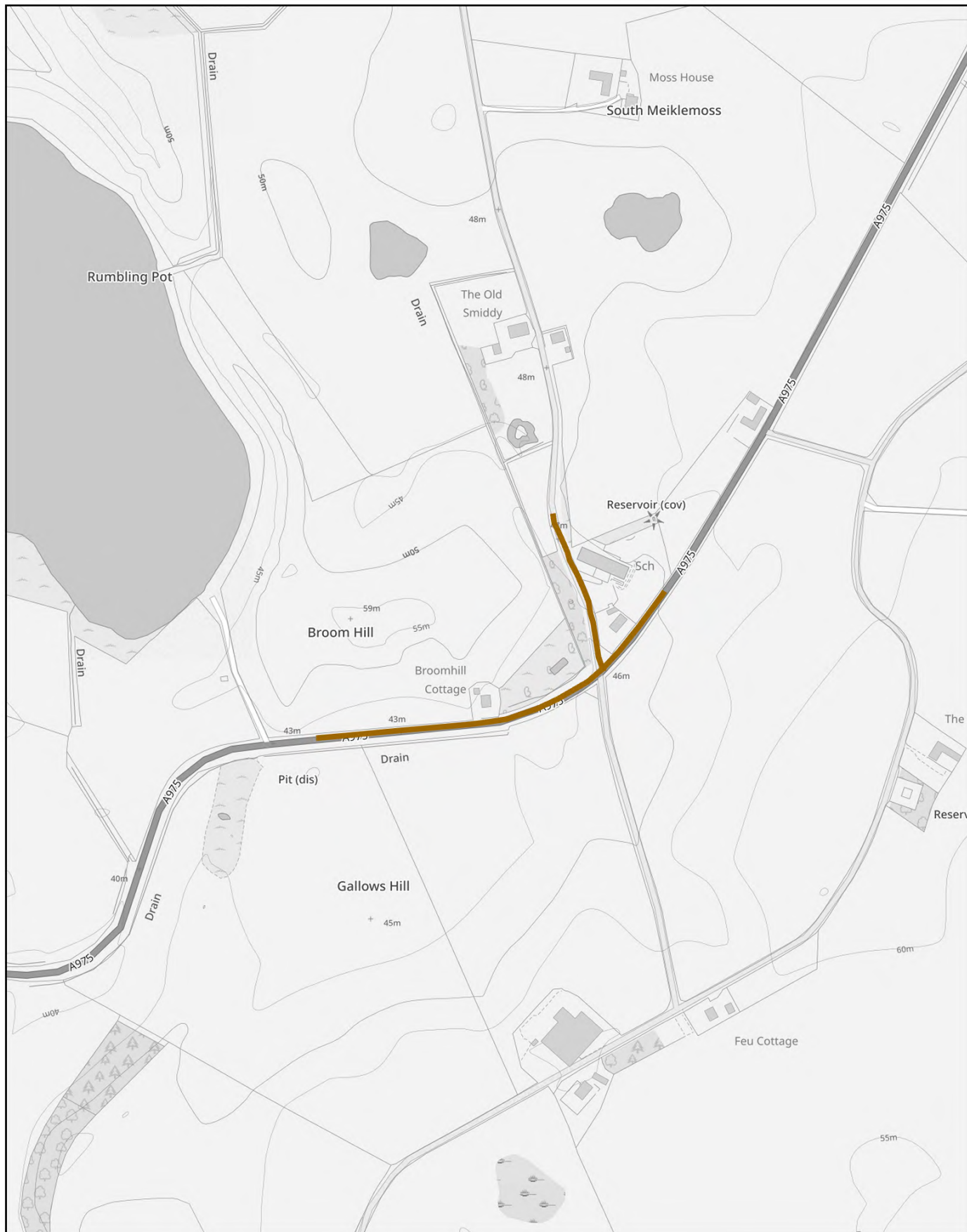
DRAFT

Date:


02 May 2025








Legend

 PT 20mph

THE ABERDEENSHIRE COUNCIL SPEED LIMITS MAP SCHEDULES

Scale: 1:5,000



Sheet Reference:

SL-Fo-Slains School

Revision Number:

0

Status:

DRAFT

Date:

02 May 2025



ABERDEENSHIRE COUNCIL

ROAD TRAFFIC REGULATION ACT, 1984

THE ABERDEENSHIRE COUNCIL (FORMARTINE) (SPEED LIMITS REVOCATION)
ORDER 2025

Aberdeenshire Council, in exercise of the powers conferred upon it under the Road Traffic Regulation Act, 1984, and of all other enabling powers, and after consultation with the Chief Constable in accordance with Part III of Schedule 9 to the Act of 1984, hereby makes the following order:-

1. This order may be cited as “The Aberdeenshire Council (Formartine) (Speed Limit Revocation) Order 2025”, and shall come into operation on
2. The road traffic regulation orders listed in the Schedule to this order, shall hereby be revoked in part or in full as detailed therein, upon the coming into effect of this order.

Given under the seal of the Aberdeenshire Council on the day of , Two Thousand and Twenty-Five

_____ Principal Solicitor (Advice)

SCHEDULE

ROAD TRAFFIC REGULATION ORDER	EXTENTS TO BE REVOKED
THE ABERDEENSHIRE COUNCIL (SLAINS SCHOOL, COLLIESTON) (PART-TIME 20 MPH) ORDER, 2005	FULL ORDER
THE ABERDEENSHIRE COUNCIL (A947 AT BIRKENHILLS) (50 MPH SPEED LIMIT) ORDER, 2009	FULL ORDER
THE ABERDEENSHIRE COUNCIL (ARNAGE SCHOOL) (PART-TIME 20 MPH SPEED LIMIT) ORDER, 2005	FULL ORDER
THE ABERDEENSHIRE COUNCIL (AUCHTERLESS SCHOOL) (PART-TIME 20 MPH SPEED LIMIT) ORDER, 2005	FULL ORDER
THE ABERDEENSHIRE COUNCIL (AUCHTERLESS) (30 MPH SPEED LIMIT) ORDER, 2010	FULL ORDER
THE ABERDEENSHIRE COUNCIL (B992 AND C41S AT FISHERFORD) (RESTRICTED ROADS) ORDER, 2001	FULL ORDER
THE ABERDEENSHIRE COUNCIL (B999, C37C, C35C & C31C, TARVES) (30 MPH SPEED LIMIT) ORDER 2023	FULL ORDER
THE ABERDEENSHIRE COUNCIL (BALMEDIE JUNCTION TRAFFIC MANAGEMENT) ORDER, 2017	FULL ORDER
THE ABERDEENSHIRE COUNCIL (BALMEDIE) (TRAFFIC MANAGEMENT) ORDER, 2007	FULL ORDER
THE ABERDEENSHIRE COUNCIL (BARTHOL CHAPEL PRIMARY SCHOOL) (PART-TIME 20 MPH SPEED LIMIT) ORDER, 2004	FULL ORDER
THE ABERDEENSHIRE COUNCIL (BELHELVIE) (20 MPH SPEED LIMIT) ORDER, 2003	FULL ORDER
THE ABERDEENSHIRE COUNCIL (BELHELVIE) (20 MPH SPEED LIMIT) ORDER, 2005	FULL ORDER
THE ABERDEENSHIRE COUNCIL (BELHELVIE) (30 MPH SPEED LIMITS) ORDER, 2002	FULL ORDER
THE ABERDEENSHIRE COUNCIL (BLACKDOG JUNCTION TRAFFIC MANAGEMENT) ORDER, 2017	FULL ORDER
THE ABERDEENSHIRE COUNCIL (BLAIRYTHAN PLACE, FOVERAN) (20 MPH SPEED LIMIT) ORDER, 2012	FULL ORDER
THE ABERDEENSHIRE COUNCIL (C2C AT UDNY STATION 40 MPH SPEED RESTRICTION) ORDER, 2016	FULL ORDER
THE ABERDEENSHIRE COUNCIL (COLLIESTON) (RESTRICTED ROAD) ORDER, 2000	FULL ORDER
THE ABERDEENSHIRE COUNCIL (COLLIESTON) (20 MPH SPEED LIMIT) ORDER 2002	FULL ORDER
THE ABERDEENSHIRE COUNCIL (CULTERCULLEN 20 MPH SPEED LIMIT) ORDER, 2015	FULL ORDER
THE ABERDEENSHIRE COUNCIL (CULTERCULLEN PRIMARY SCHOOL) (PART-TIME 20 MPH SPEED LIMIT) ORDER, 2004	FULL ORDER
THE ABERDEENSHIRE COUNCIL (DAVIOT) (30 MPH SPEED LIMITS) ORDER, 2005	FULL ORDER
THE ABERDEENSHIRE COUNCIL (DRUMFINNIE RISE, CORBETT GROVE, CARNEGIE WAY, LAING CRESCENT & MELVIN PLACE, TARVES) (20 MPH SPEED LIMIT) ORDER 2023	FULL ORDER
THE ABERDEENSHIRE COUNCIL (ELLON TRAFFIC MANAGEMENT) ORDER, 2014	ARTICLES 11, 12, 13 & 14

THE ABERDEENSHIRE COUNCIL (ELLON TRAFFIC MANAGEMENT) ORDER, 2015	FULL ORDER
THE ABERDEENSHIRE COUNCIL (FINTRY SCHOOL) (PART-TIME 20 MPH SPEED LIMIT) ORDER, 2005	FULL ORDER
THE ABERDEENSHIRE COUNCIL (FISHERFORD PRIMARY SCHOOL) (PART-TIME 20 MPH SPEED LIMIT) ORDER, 2004	FULL ORDER
THE ABERDEENSHIRE COUNCIL (FYVIE PRIMARY SCHOOL) (PART-TIME 20 MPH SPEED LIMIT) ORDER, 2004	FULL ORDER
THE ABERDEENSHIRE COUNCIL (FYVIE) (TRAFFIC MANAGEMENT) ORDER, 2009	ARTICLES 6, 7, 8 & 9
THE ABERDEENSHIRE COUNCIL (GOURDIE PARK, POTTERTON SPEED LIMIT) ORDER, 2016	FULL ORDER
THE ABERDEENSHIRE COUNCIL (HAREBURN TERRACE, BLACKDOG) (20 MPH SPEED LIMIT) ORDER, 2011	FULL ORDER
THE ABERDEENSHIRE COUNCIL (HATTONCROOK) (50 MPH SPEED LIMIT) ORDER, 2004	FULL ORDER
THE ABERDEENSHIRE COUNCIL (KIRKTON OF AUCTERLESS, TURRIFF) (30 MPH SPEED LIMIT) ORDER, 2017	FULL ORDER
THE ABERDEENSHIRE COUNCIL (LOGIE ROAD, TIPPETY) (20 MPH SPEED LIMIT) ORDER, 2009	FULL ORDER
THE ABERDEENSHIRE COUNCIL (METHLICK TRAFFIC MANAGEMENT) ORDER, 2011	ARTICLES 5, 6 & 7
THE ABERDEENSHIRE COUNCIL (MONQUHITTER SCHOOL, CUMINESTOWN) (PART-TIME 20 MPH SPEED LIMIT) ORDER, 2005	FULL ORDER
THE ABERDEENSHIRE COUNCIL (NEWBURGH 20 MPH SPEED LIMIT) ORDER, 2015	FULL ORDER
THE ABERDEENSHIRE COUNCIL (NEWBURGH JUNCTION TRAFFIC MANAGEMENT) ORDER, 2017	FULL ORDER
THE ABERDEENSHIRE COUNCIL (NEWBURGH TRAFFIC MANAGEMENT) ORDER, 2011	ARTICLES 5, 6 & 7
THE ABERDEENSHIRE COUNCIL (OLDMELDRUM) (TRAFFIC MANAGEMENT) ORDER, 2013	ARTICLES 6, 7, 8 & 9
THE ABERDEENSHIRE COUNCIL (PITMEDDEN SCHOOL) (PART-TIME 20 MPH SPEED LIMIT) ORDER, 2005	FULL ORDER
THE ABERDEENSHIRE COUNCIL (PITMEDDEN) (20 MPH SPEED LIMIT) ORDER, 2003	FULL ORDER
THE ABERDEENSHIRE COUNCIL (PITMEDDEN) (20 MPH SPEED LIMIT) ORDER, 2005	FULL ORDER
THE ABERDEENSHIRE COUNCIL (PITMEDDEN) (20 MPH SPEED LIMIT) ORDER, 2009	FULL ORDER
THE ABERDEENSHIRE COUNCIL (POTTERTON 20 MPH SPEED LIMIT) ORDER, 2015	FULL ORDER
THE ABERDEENSHIRE COUNCIL (POTTERTON) (40 MPH SPEED LIMIT) ORDER, 2013	FULL ORDER
THE ABERDEENSHIRE COUNCIL (ROTHIENORMAN) (20 MPH SPEED LIMIT) ORDER, 2003	FULL ORDER
THE ABERDEENSHIRE COUNCIL (ROTHIENORMAN) (TRAFFIC MANAGEMENT) ORDER, 2010	ARTICLES 6, 7, 8 & 9
THE ABERDEENSHIRE COUNCIL (SLAINS SCHOOL, COLLIESTON) (PART-TIME 20 MPH SPEED LIMIT) ORDER, 2010	FULL ORDER
THE ABERDEENSHIRE COUNCIL (SLAINS SCHOOL, COLLIESTON) (PART-TIME 20 MPH SPEED LIMIT) ORDER, 2005	FULL ORDER

THE ABERDEENSHIRE COUNCIL (TARVES 20 MPH SPEED LIMIT) ORDER, 2015	FULL ORDER
THE ABERDEENSHIRE COUNCIL (TARVES TRAFFIC MANAGEMENT) ORDER, 2011	ARTICLES 6, 7, 8 & 9
THE ABERDEENSHIRE COUNCIL (TIPPERTY JUNCTION TRAFFIC MANAGEMENT) ORDER, 2017	FULL ORDER
THE ABERDEENSHIRE COUNCIL (TIPPERTY) (20 MPH SPEED LIMIT) ORDER, 2003	FULL ORDER
THE ABERDEENSHIRE COUNCIL (TURRIFF) (TRAFFIC MANAGEMENT) ORDER, 2013	ARTICLES 7, 8, 9 & 10
THE ABERDEENSHIRE COUNCIL (UDNY GREEN 20 MPH SPEED LIMIT) ORDER, 2015	FULL ORDER
THE ABERDEENSHIRE COUNCIL (UDNY GREEN SCHOOL) (PART-TIME 20 MPH SPEED LIMIT) ORDER, 2005	FULL ORDER
THE ABERDEENSHIRE COUNCIL (UDNY GREEN) (RESTRICTED ROADS) ORDER, 2002	FULL ORDER
THE ABERDEENSHIRE COUNCIL (UDNY STATION) (20 MPH SPEED LIMIT) ORDER, 2005	FULL ORDER
THE ABERDEENSHIRE COUNCIL (WHITECAIRNS) (50 MPH SPEED LIMIT) ORDER, 1999	FULL ORDER
THE ABERDEENSHIRE COUNCIL (WOODHEAD) (30 MPH SPEED LIMIT) ORDER, 2010	FULL ORDER
THE ABERDEENSHIRE COUNCIL (YTHANBANK) (30 MPH SPEED LIMIT) ORDER, 2005	FULL ORDER
THE GRAMPIAN REGIONAL COUNCIL (B9000 OLDMELODRUM ROAD, PITMEDDEN) (SPEED RESTRICTION ORDER), 1983	FULL ORDER
THE GRAMPIAN REGIONAL COUNCIL (CLASS III 77C, DAVIOT) (SPEED RESTRICTION) ORDER, 1983	FULL ORDER
THE GRAMPIAN REGIONAL COUNCIL (RESTRICTED ROADS, GORDON AND BANFF AND BUCHAN DIVISIONS) (CONSOLIDATION) ORDER, 1987	FULL ORDER - INsofar AS IT RELATES TO ROADS WITHIN THE CURRENT FORMARTINE AREA BOUNDARY
THE ABERDEENSHIRE COUNCIL (PITMEDDEN B999/A920) (40MPH SPEED LIMIT) ORDER, 2020	FULL ORDER
THE ABERDEENSHIRE COUNCIL (A948 ELLON) (50MPH SPEED LIMIT) ORDER, 2022	FULL ORDER
THE ABERDEENSHIRE COUNCIL (ELLON) (WAITING RESTRICTIONS AND SPEED LIMITS) ORDER, 2007	ARTICLES 5, 6 & 7

Principal Solicitor (Advice)