River Don between Kemnay and Bridge of Alford

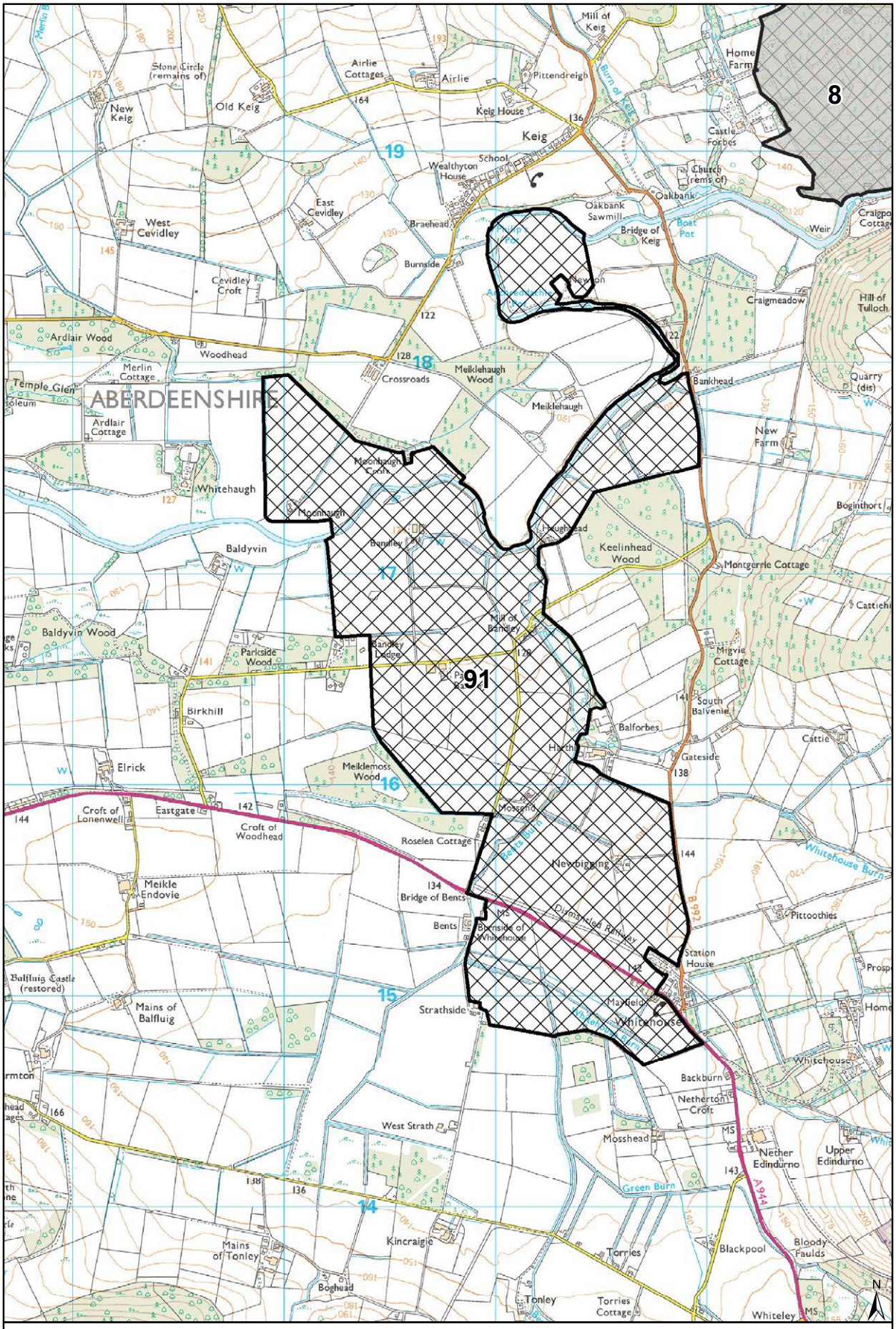

Map 51

(c) Crown Copyright.
OS Licence No. 0100020767

0 250 500 1,000 m

River Don between Kemnay and Bridge of Alford

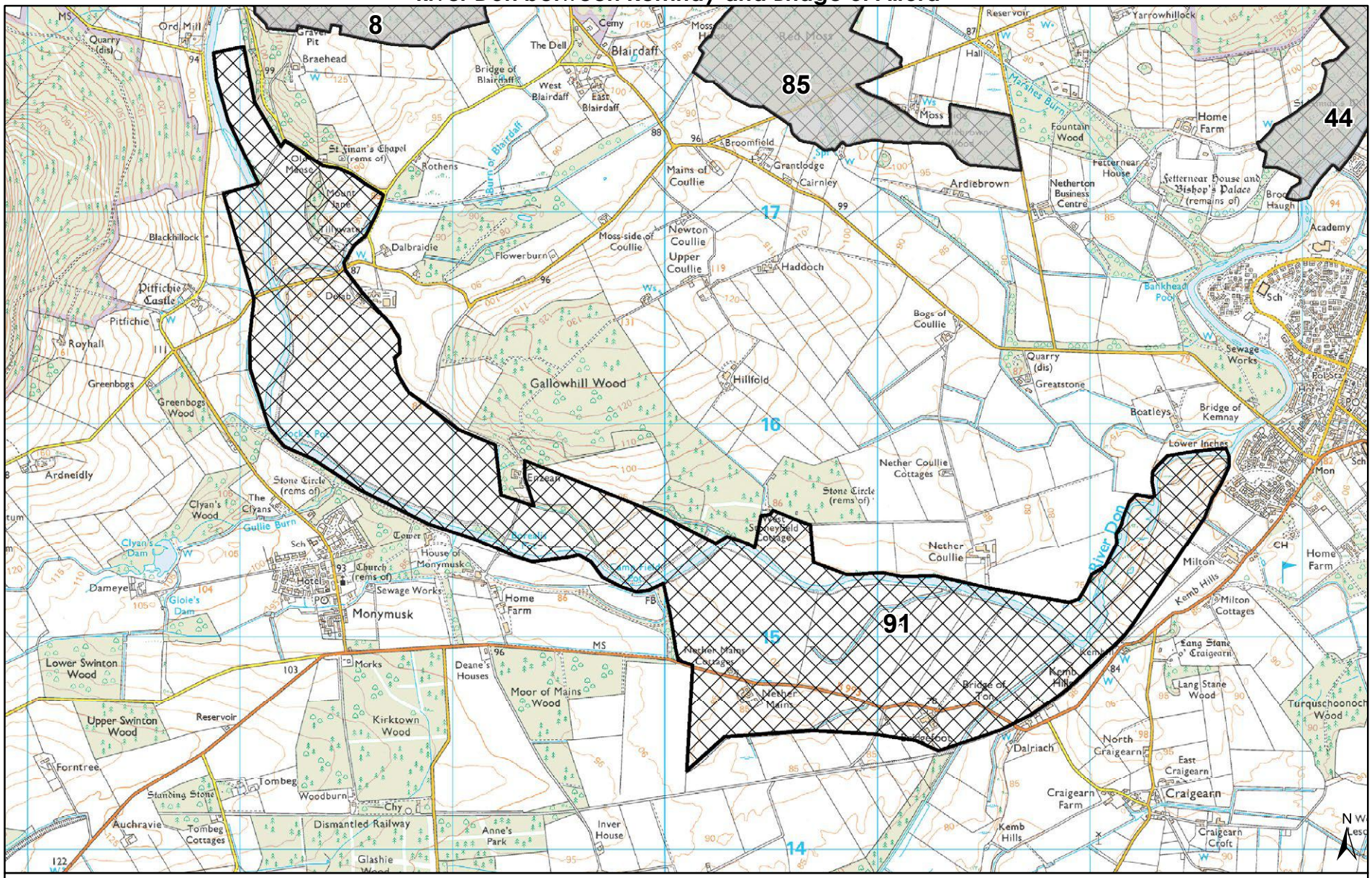

Map 52

(c) Crown Copyright.
OS Licence No. 0100020767

0 250 500 1,000 m

Gight

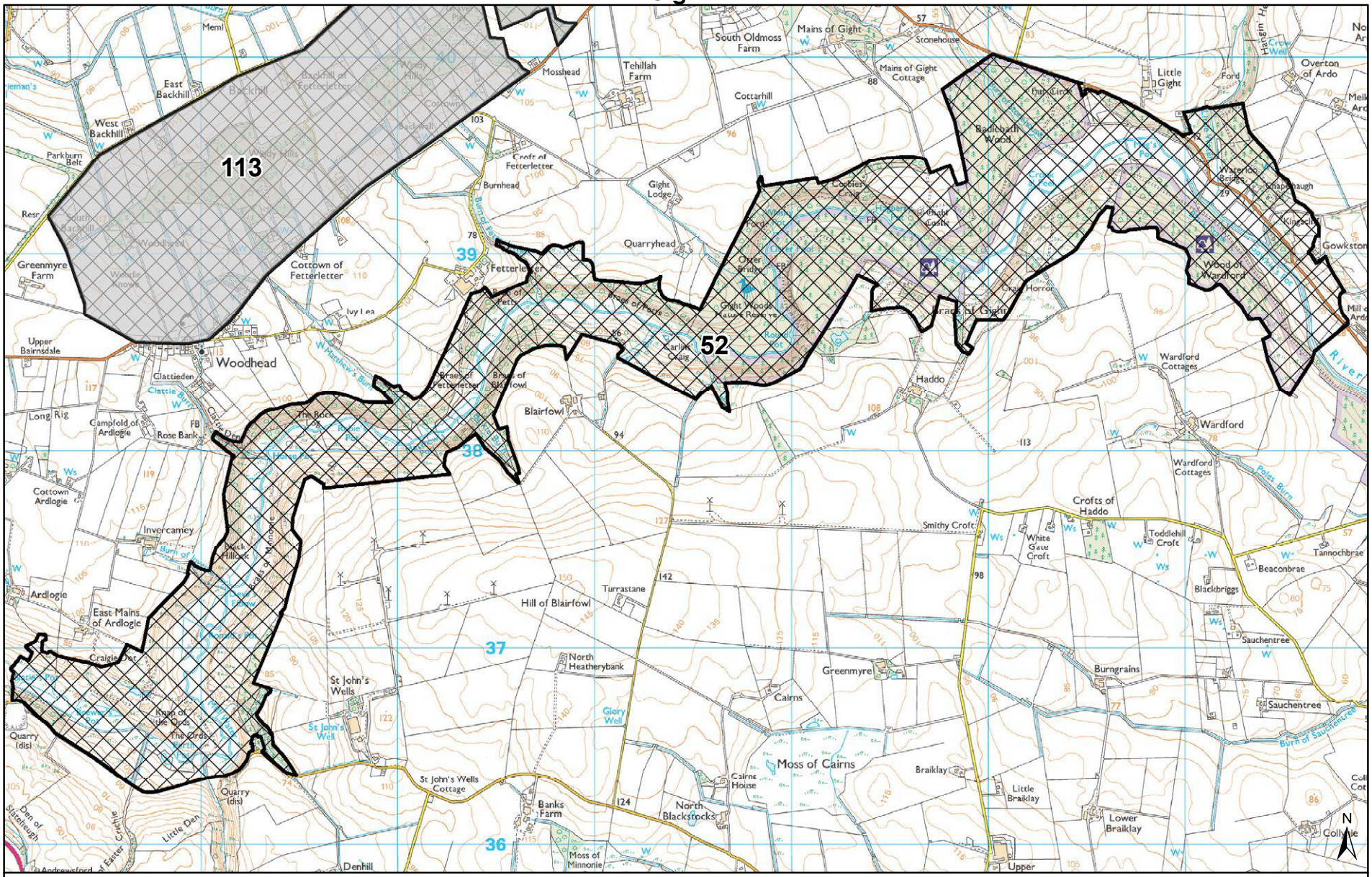

Map 53

(c) Crown Copyright.
OS Licence No. 0100020767

0 262.5 525 1,050 m

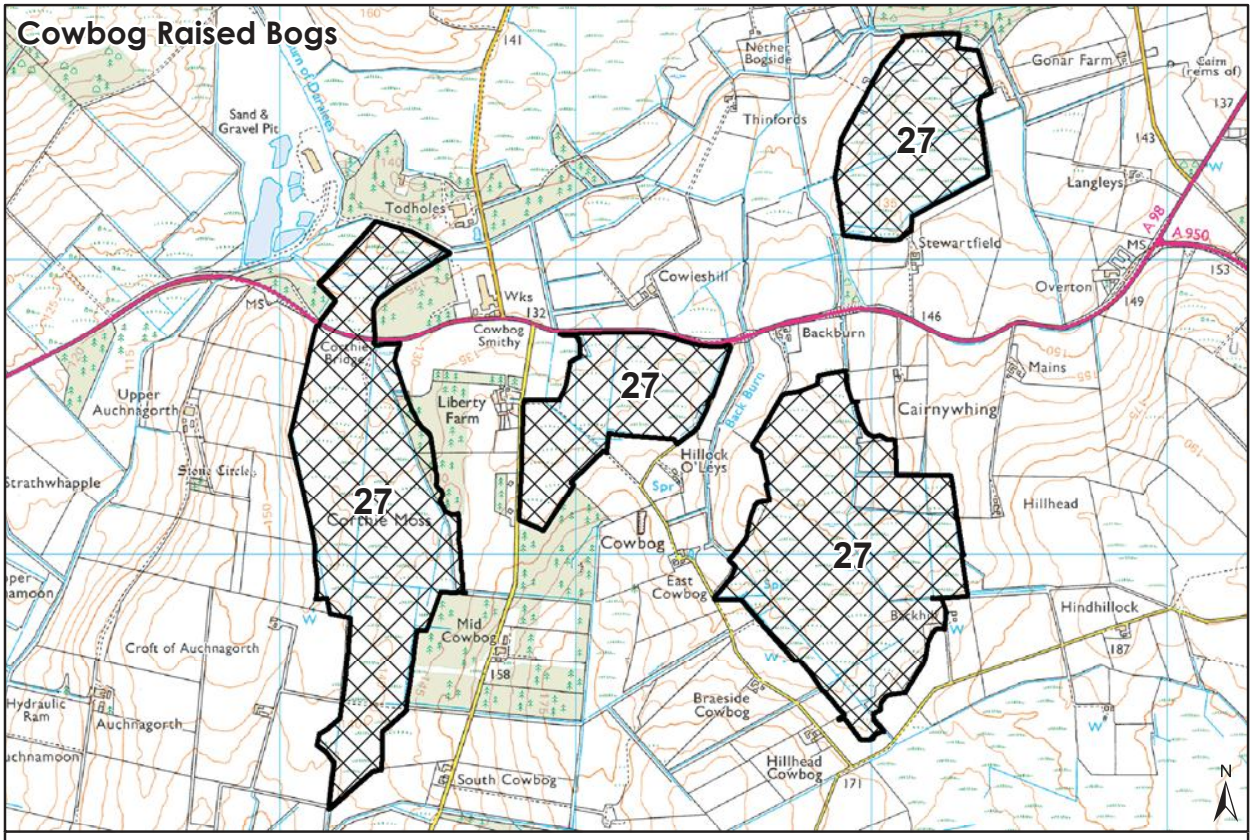

Map 54

(c) Crown Copyright.
OS Licence No. 0100020767

0 125 250 500 m

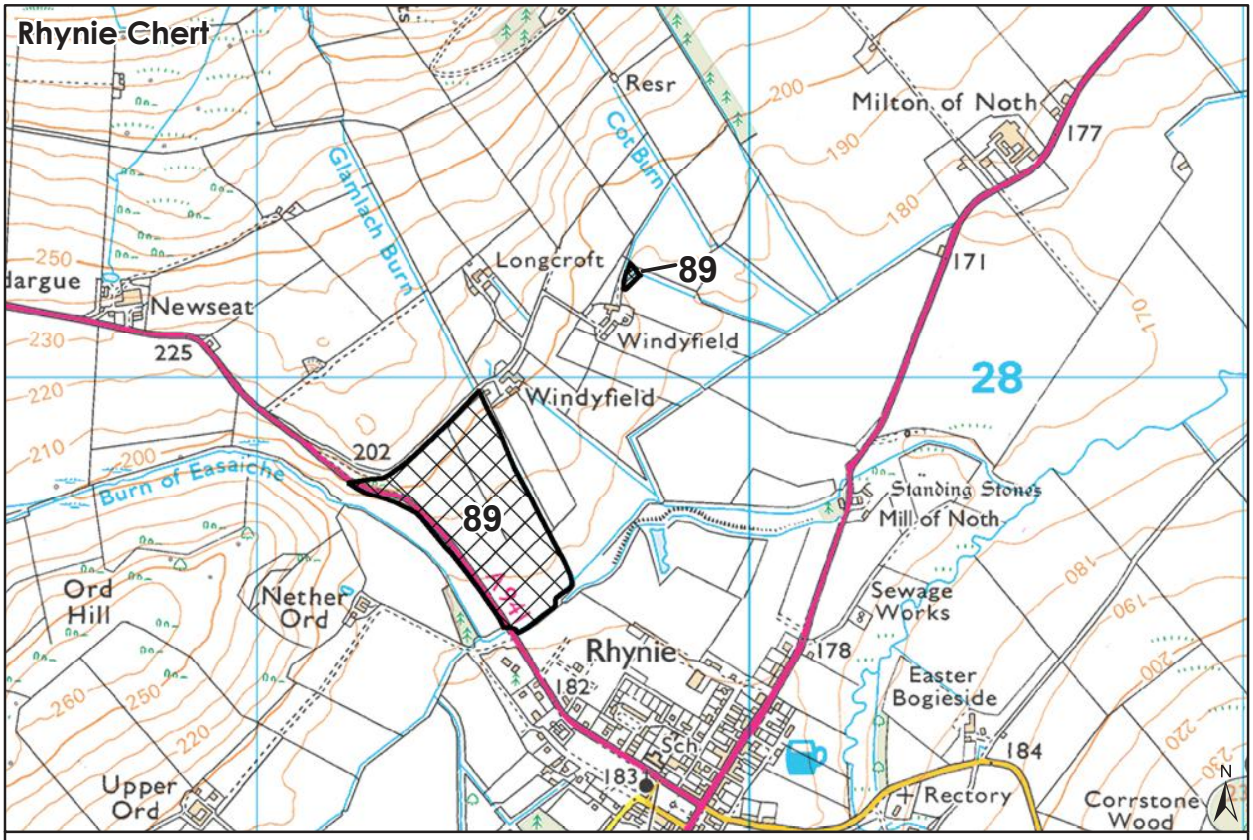

Map 55

(c) Crown Copyright.
OS Licence No. 0100020767

0 70 140 280 m

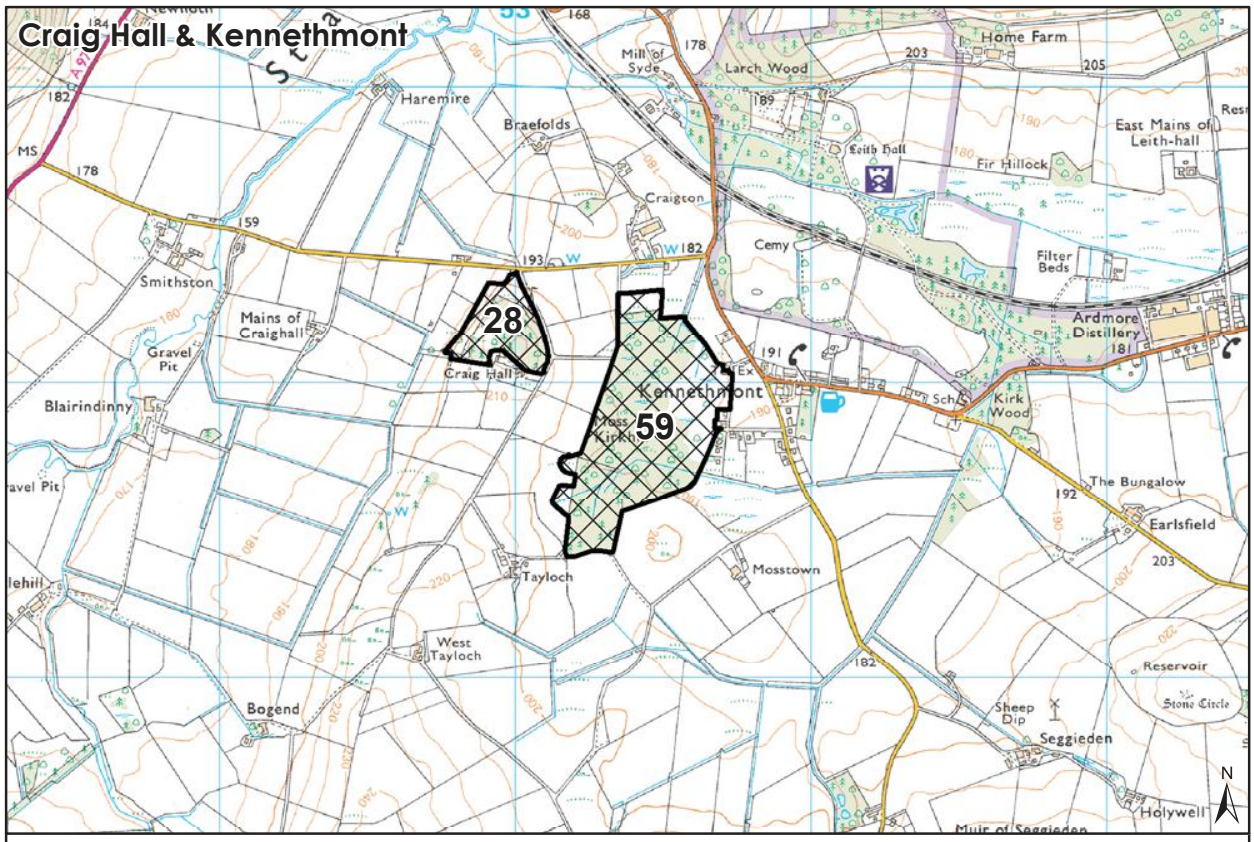

Map 56

(c) Crown Copyright.
OS Licence No. 0100020767

0 125 250 500 m

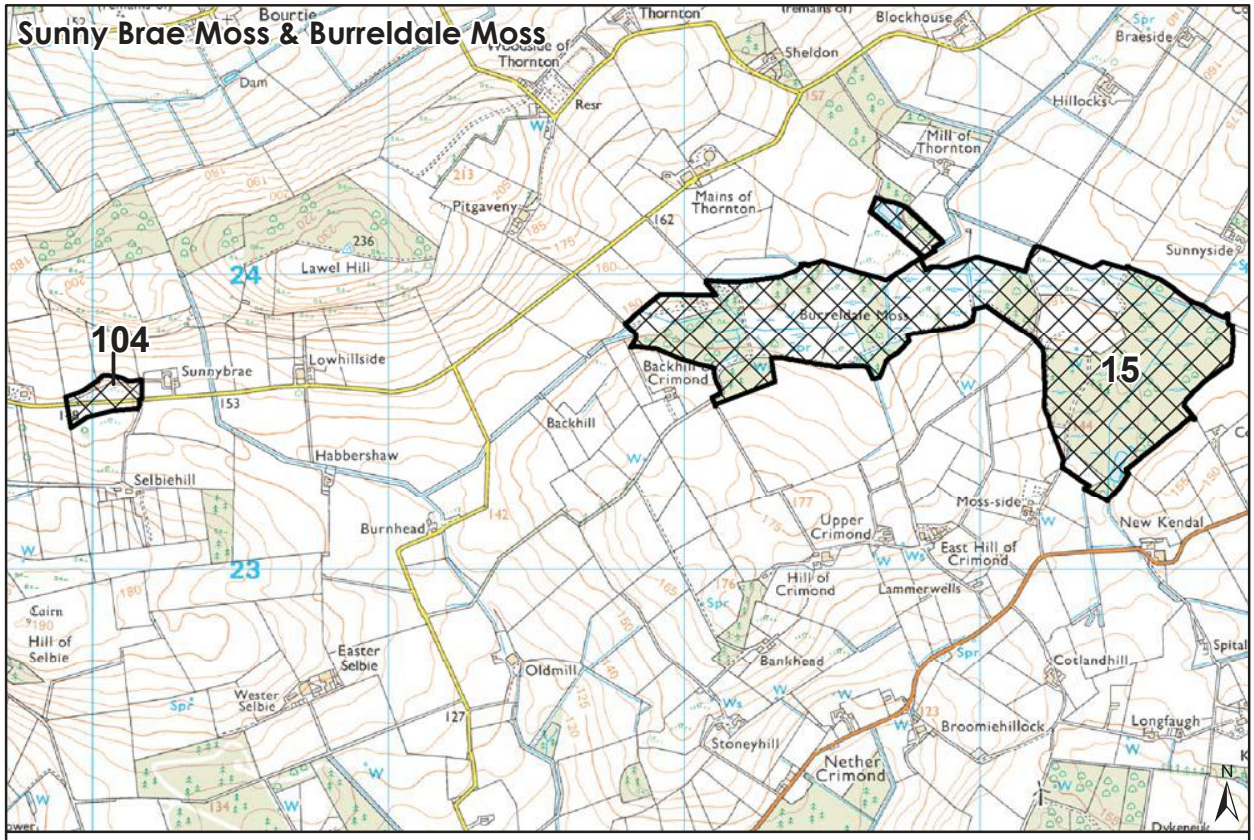

Map 57

(c) Crown Copyright.
OS Licence No. 0100020767

0 120 240 480 m

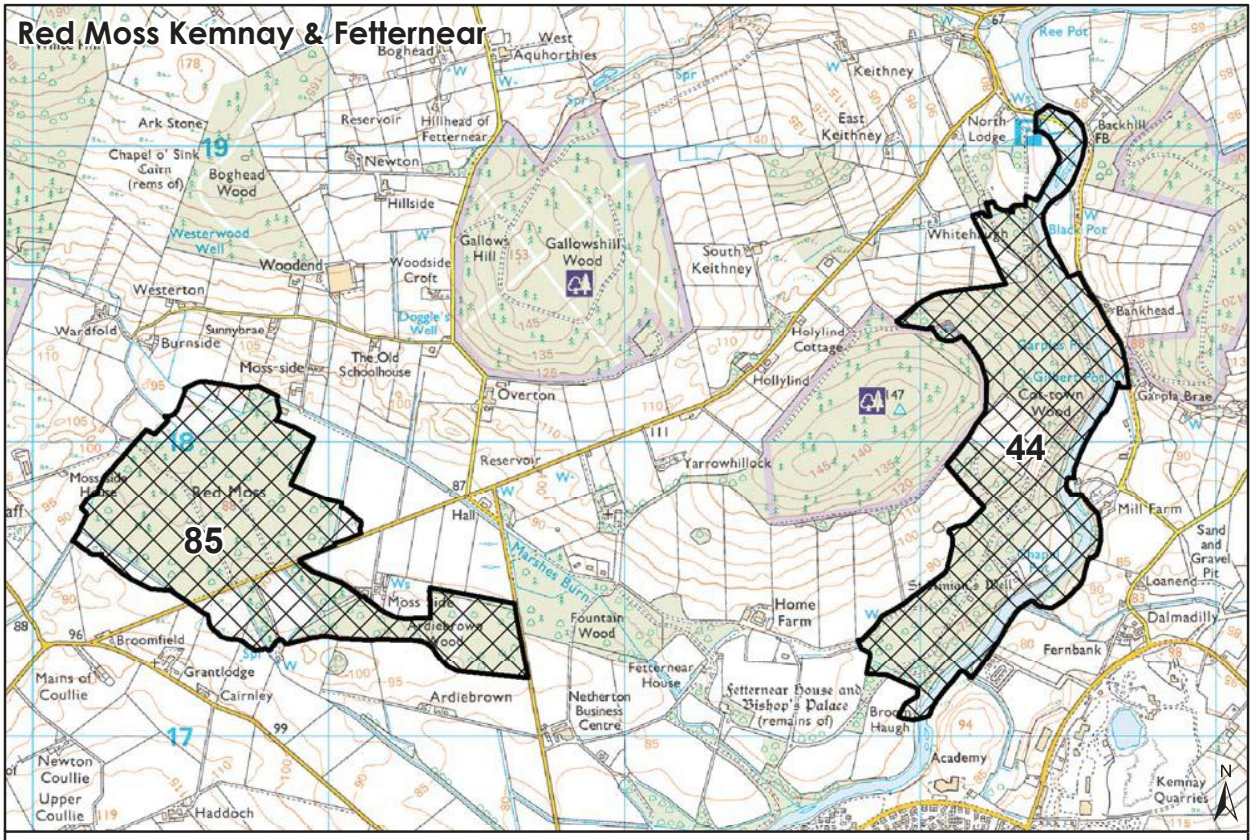
Red Moss Kemnay & Fetternear
85
44
Red Moss
Gallowshill Wood
Cottown Wood
Fetternear House and Bishop's Palace (remains of)
Netherton Business Centre
Academy
Kemnay Quarries
Overton
Yarrowhillock
Home Farm
Fountain Wood
Ardiebrown
Mill Farm
Dalmadilly
Fernbank
Bankhead
Keithney
East Keithney
South Keithney
Hollylind
Westerton
Woodend
Newton
Haddoch
Broomfield
Grantlodge
Cairnley
Mains of Coullie
Newton Coullie
Upper Coullie
Boghead Wood
Gallows Hill
Hillside
Reservoir
Hillhead of Fetternear
West Aquhorthies
Boghead
Ark Stone
Chapel o' Sink Cairn (rems of)
Westerwood Well
Wardfold
Burnside
Sunnybrae
Moss-side
The Old Schoolhouse
Woodside Croft
Doggie Well
Marshes Burn
Hall
Loanend
Sand and Gravel Pit
Garpla Brae
Kee Pot
Backhill
Black Pot
Gilbert Pot
Carbon Pot
Whitehaugh
North Lodge
Map 58
(c) Crown Copyright.
OS Licence No. 0100020767
0 125 250 500 m

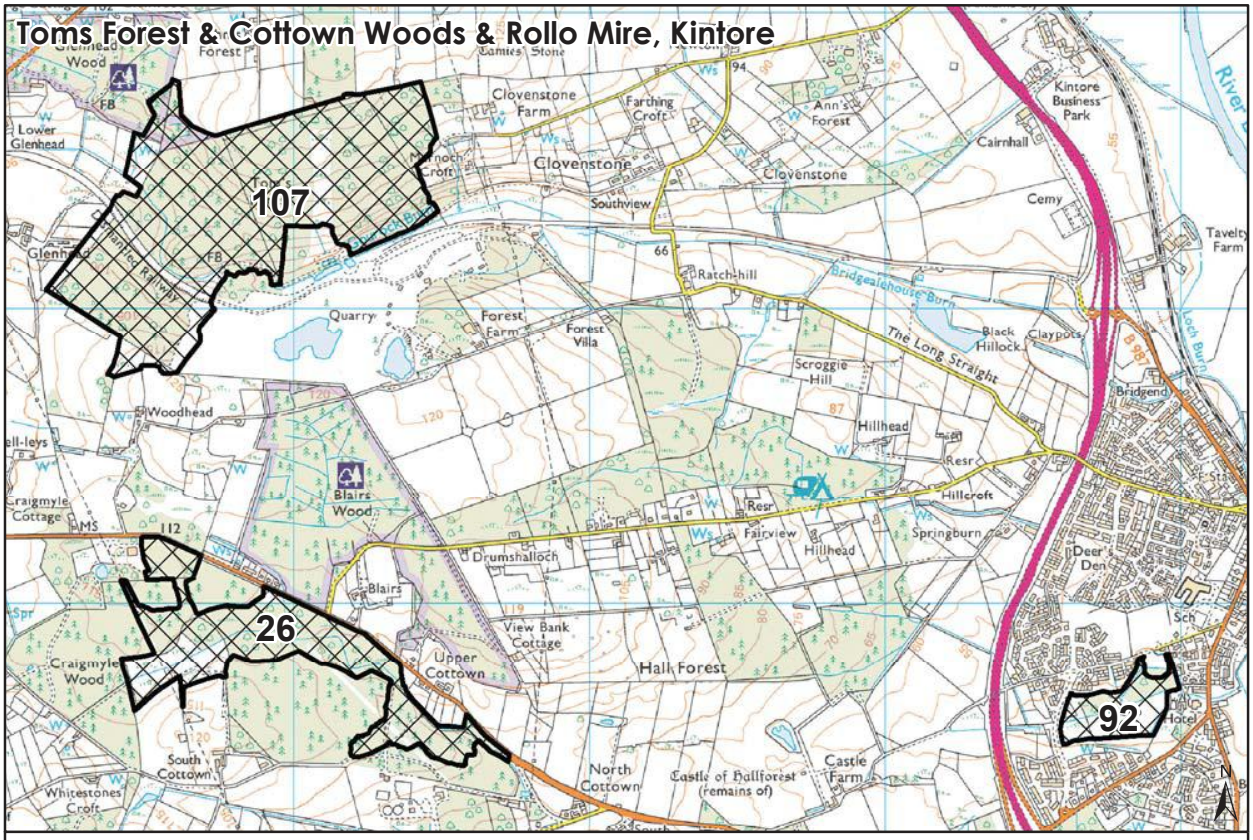
Toms Forest & Cottown Woods & Rollo Mire, Kintore
107
26
92
Clovenstone
Clovenstone Farm
Farthing Croft
Ann's Forest
Kintore Business Park
Cairnhall
Cemy
Tavelty Farm
Southview
Ratchhill
Bridgealehouse Burn
The Long Straight
Black Hillock
Claypots
Bridgend
Scroggie Hill
Hillhead
Hillcroft
Springburn
Fairview
Deer's Den
Quarry
Forest Farm
Forest Villa
Woodhead
Blairs Wood
Drumshalloch
Blairs
View Bank Cottage
Upper Cottown
Hall Forest
Craigmyle Wood
Craigmyle Cottage
South Cottown
Whitestones Croft
North Cottown
Castle of Hallforest (remains of)
Castle Farm
Lower Glenhead
Glenhead
Tomnoch Croft
Tomnoch Burn
Loch Burn
Tamies' Stone
Forest
Wood
Map 59
(c) Crown Copyright.
OS Licence No. 0100020767
0 120 240 480 m

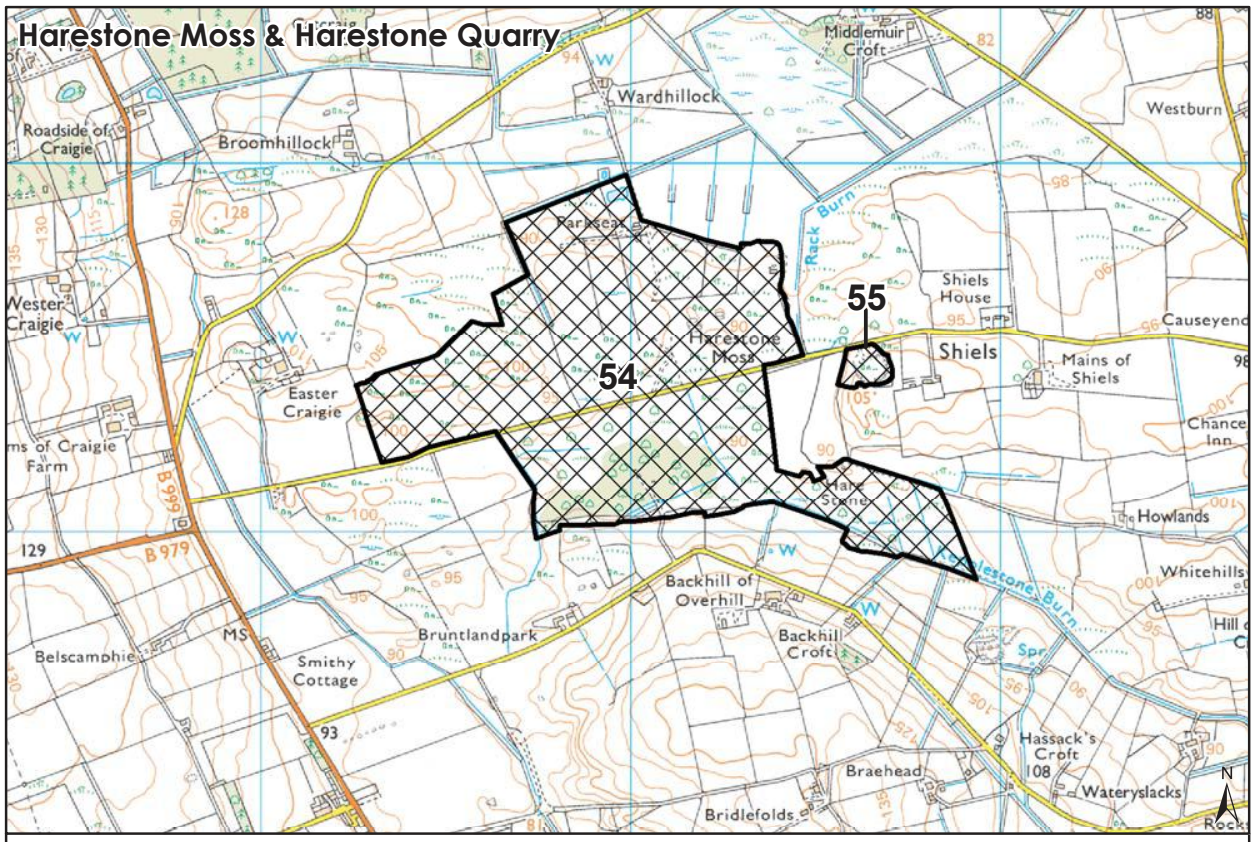
Harestone Moss & Harestone Quarry
Middlemuir Croft
Wardhillock
Westburn
Roadside of Craigie
Broomhillock
Parkseat
Rack Burn
Shiels House
55
Causeyend
Wester Craigie
Harestone Moss
Shiels
Mains of Shiels
54
Easter Craigie
Chance Inn
Howlands
B 979
Backhill of Overhill
Whitehills
Bruntlandpark
Backhill Croft
Belscamphie
Smithy Cottage
Hassack's Croft
Braehead
Wateryslacks
Bridlefolds
N
Map 60
(c) Crown Copyright.
OS Licence No. 0100020767
0 95 190 380 m

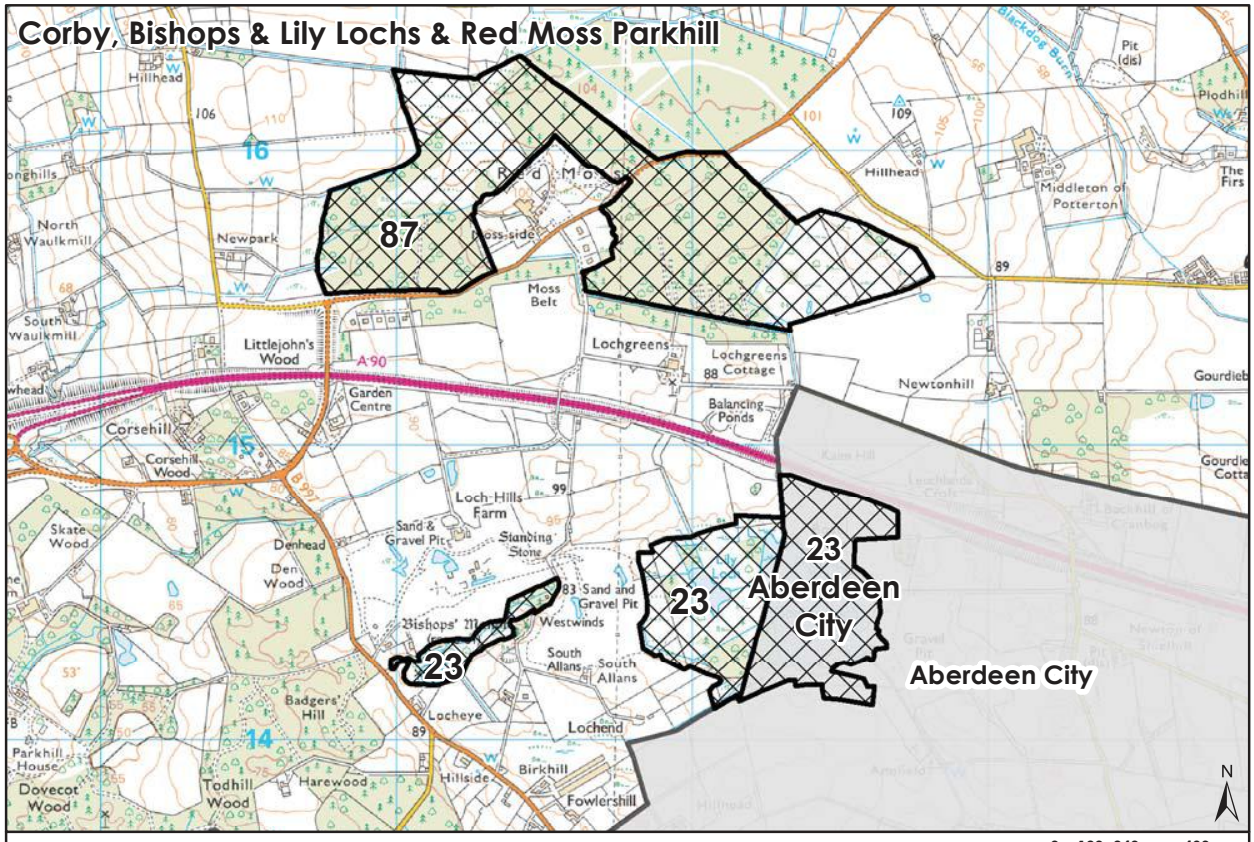
Corby, Bishops & Lily Lochs & Red Moss Parkhill
Hillhead
16
Red Moss
87
Newpark
Cross-side
Hillhead
Middleton of Potterton
North Waulkmill
Moss Belt
South Waulkmill
Littlejohn's Wood
A 90
Lochgreens
Lochgreens Cottage
Newtonhill
Garden Centre
Balancing Ponds
Corsehill
15
Corsehill Wood
Loch Hills Farm
Skate Wood
Sand & Gravel Pit
Standing Stone
Denhead
Den Wood
23
Aberdeen City
23
Sand and Gravel Pit
Bishops' Moss
Westwinds
23
South Allans
South Allans
Aberdeen City
Badgers' Hill
Locheye
Lochend
14
Parkhill House
Dovecot Wood
Todhill Wood
Harewood
Hillside
Birkhill
Fowlershill
N
Map 61
(c) Crown Copyright.
OS Licence No. 0100020767
0 120 240 480 m

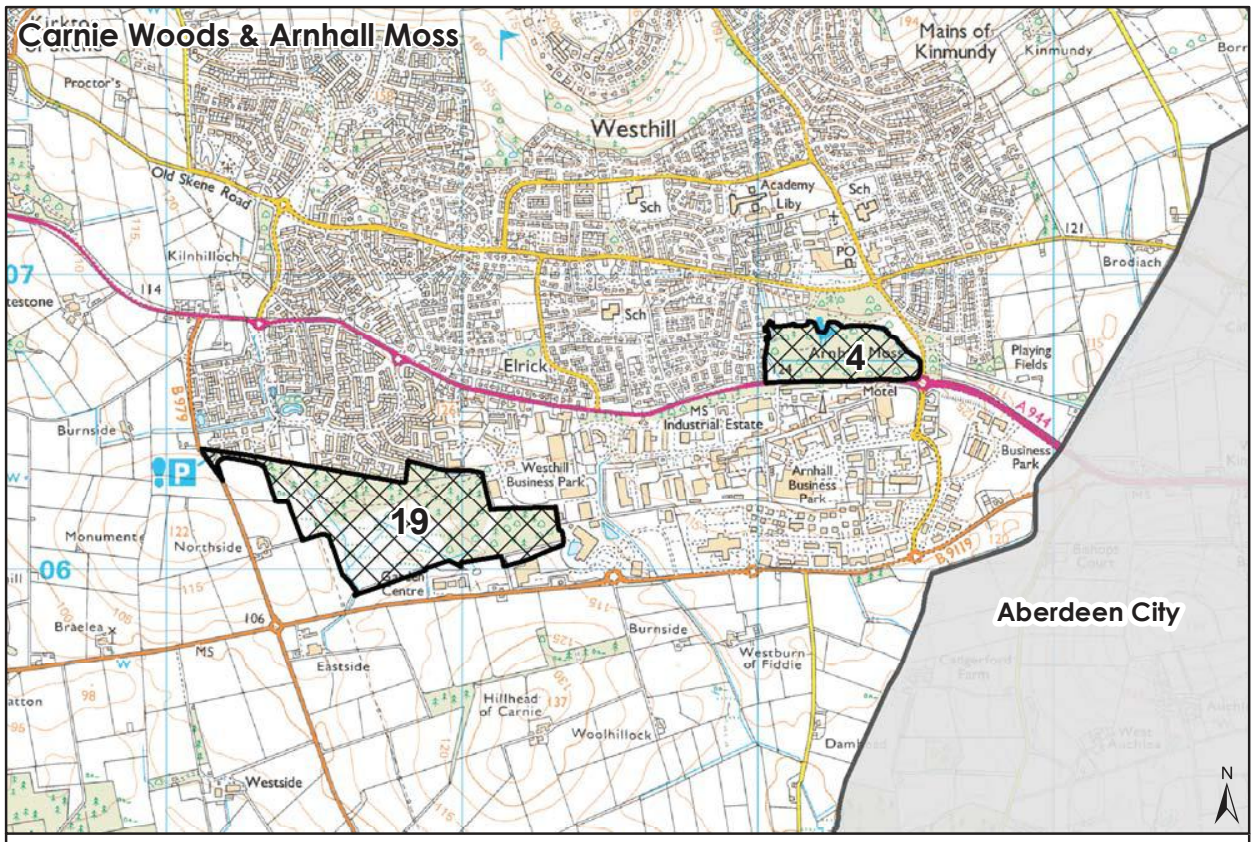

Map 62

(c) Crown Copyright.
OS Licence No. 0100020767

0 125 250 500 m

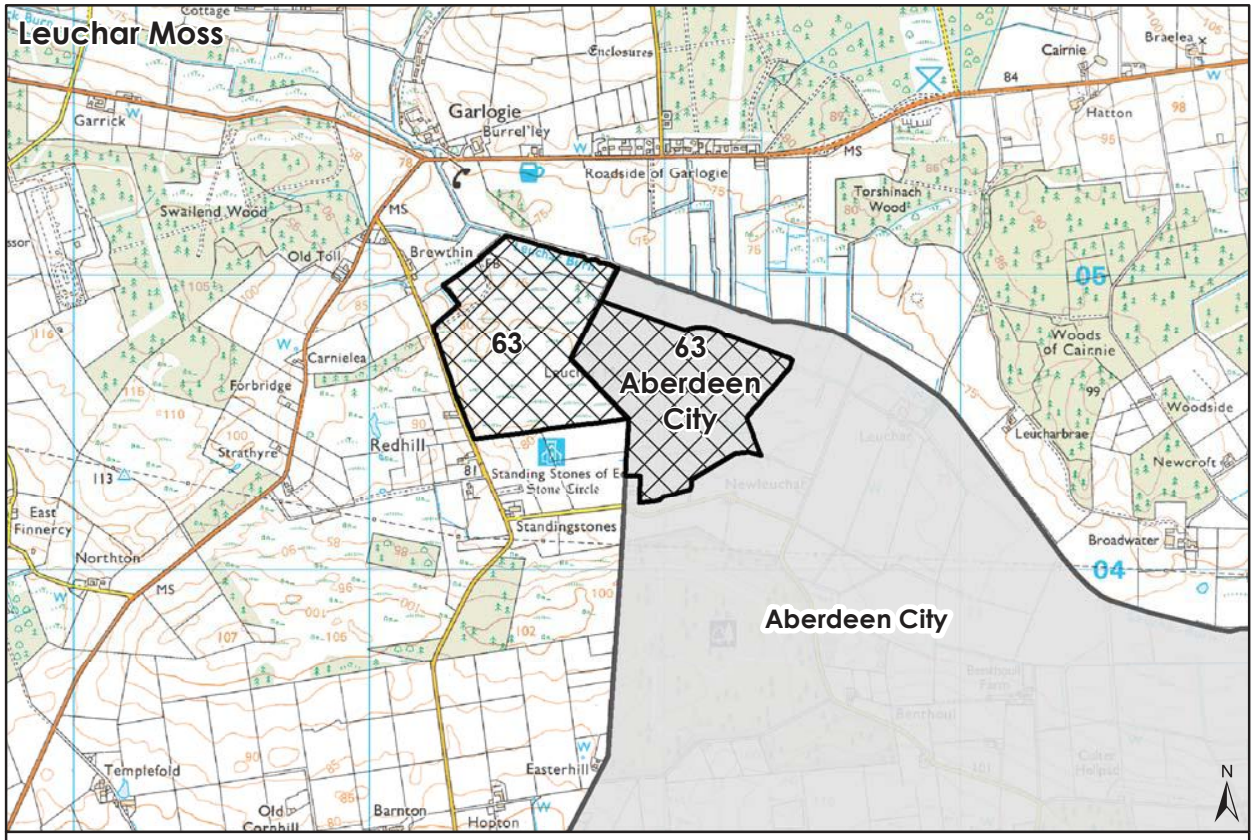

Map 63

(c) Crown Copyright.
OS Licence No. 0100020767

0 120 240 480 m

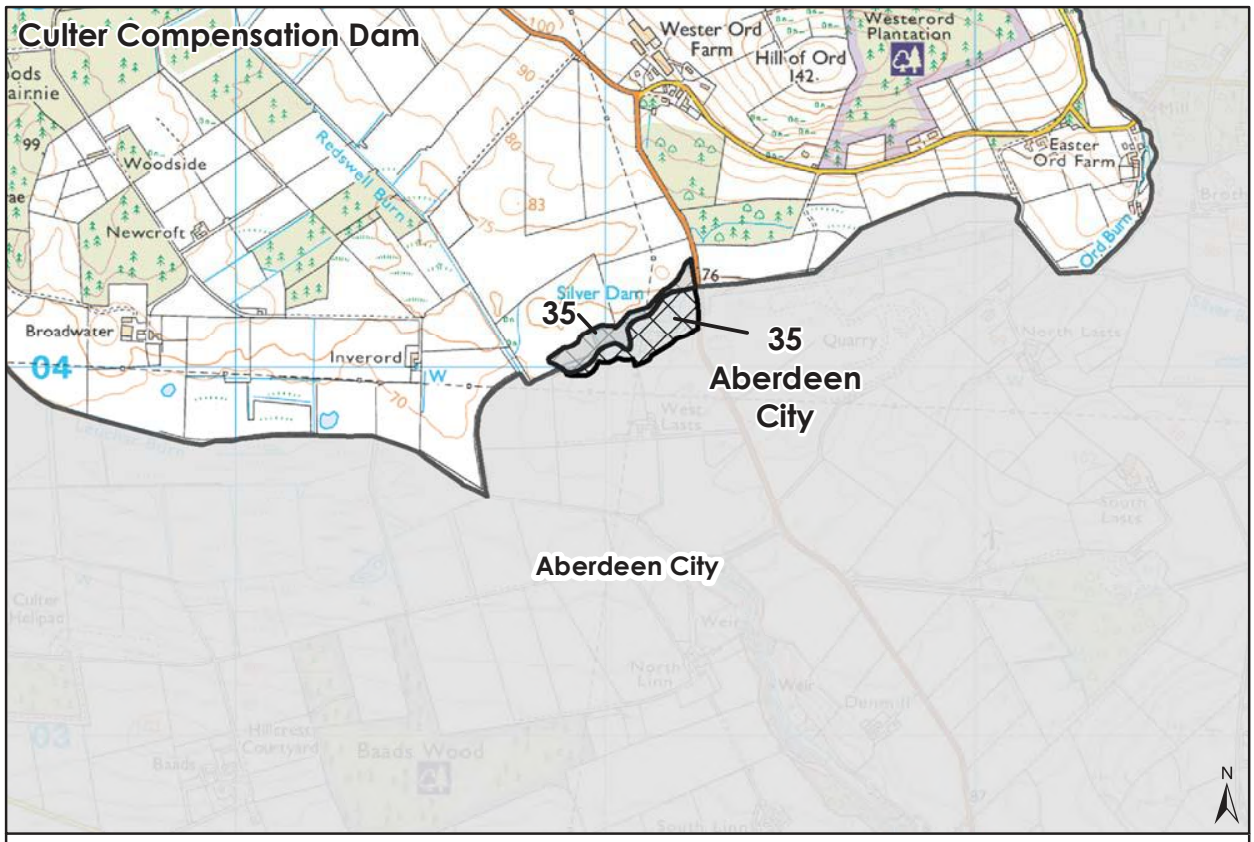

Map 64

(c) Crown Copyright.
OS Licence No. 0100020767

0 95 190 380 m

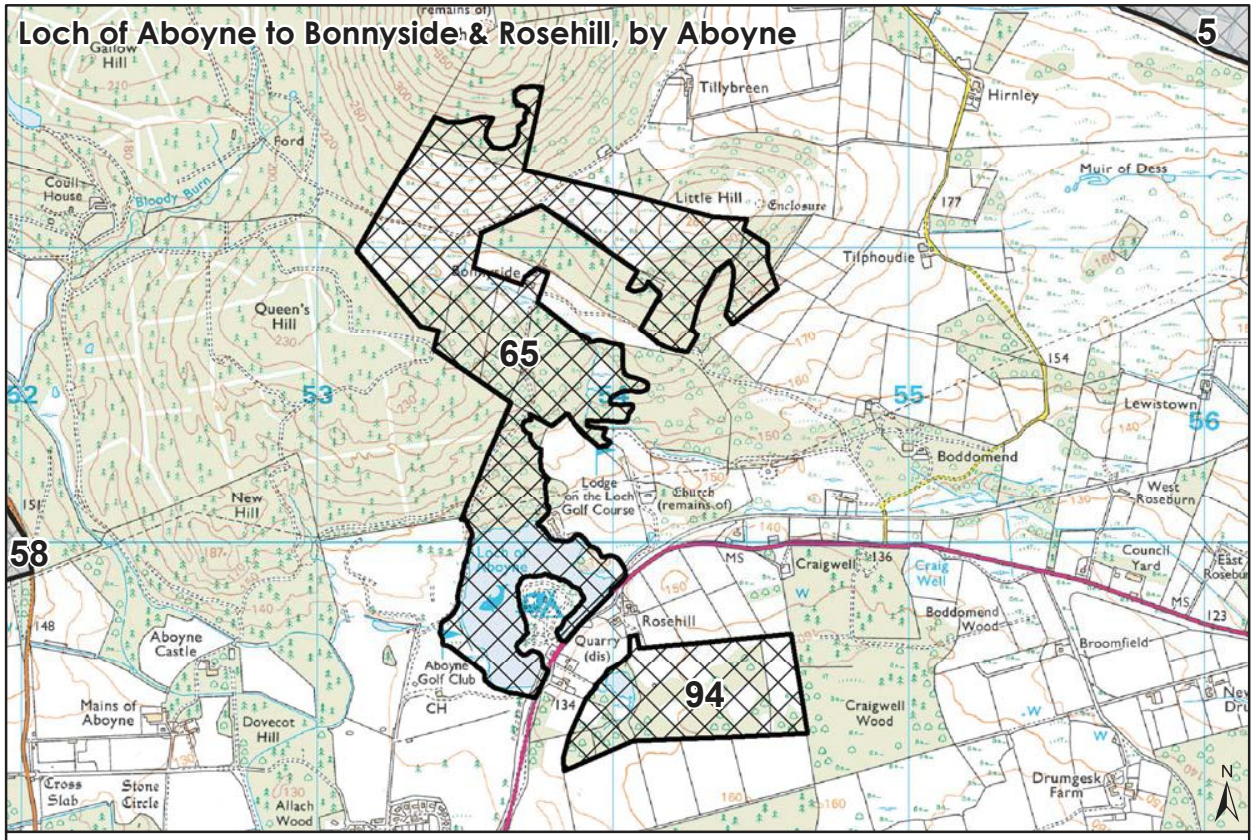

Map 65

(c) Crown Copyright.
OS Licence No. 0100020767

0 125 250 500 m

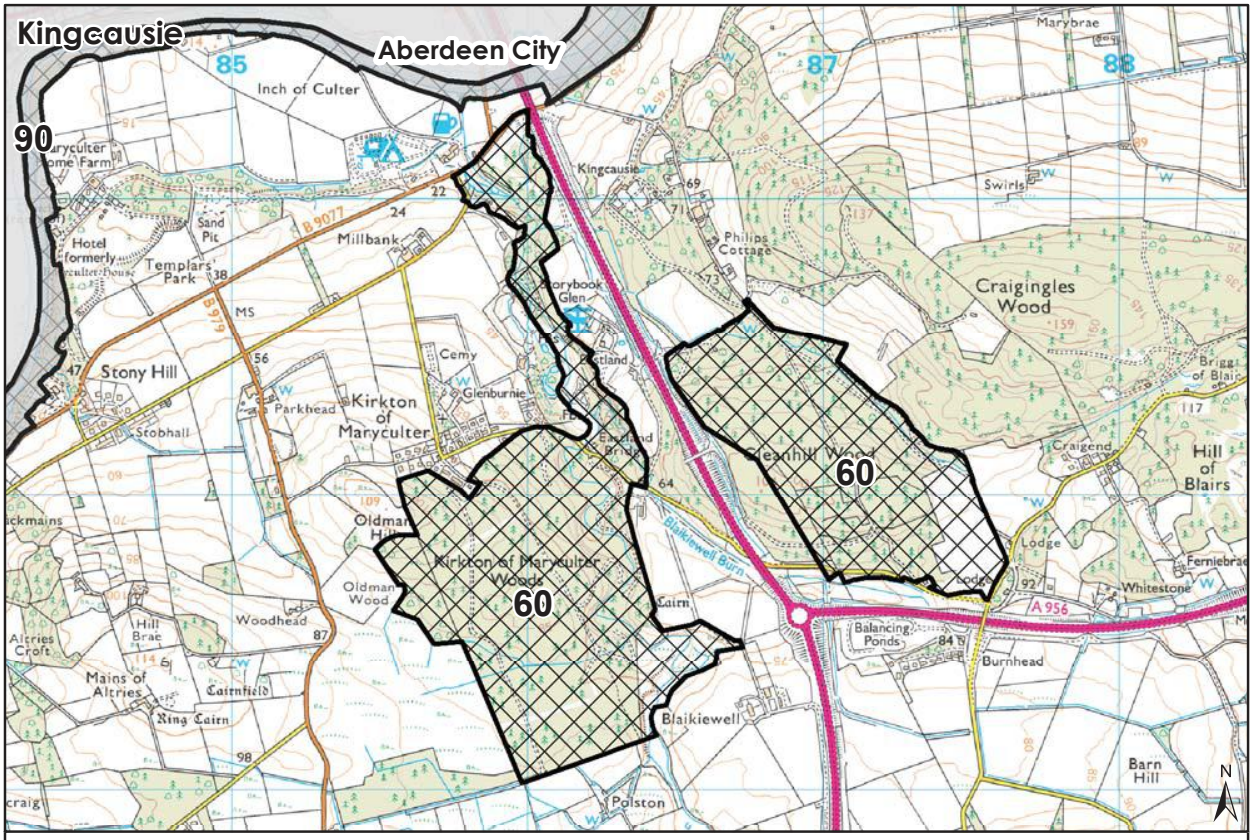

Map 66

(c) Crown Copyright.
OS Licence No. 0100020767

0 125 250 500 m

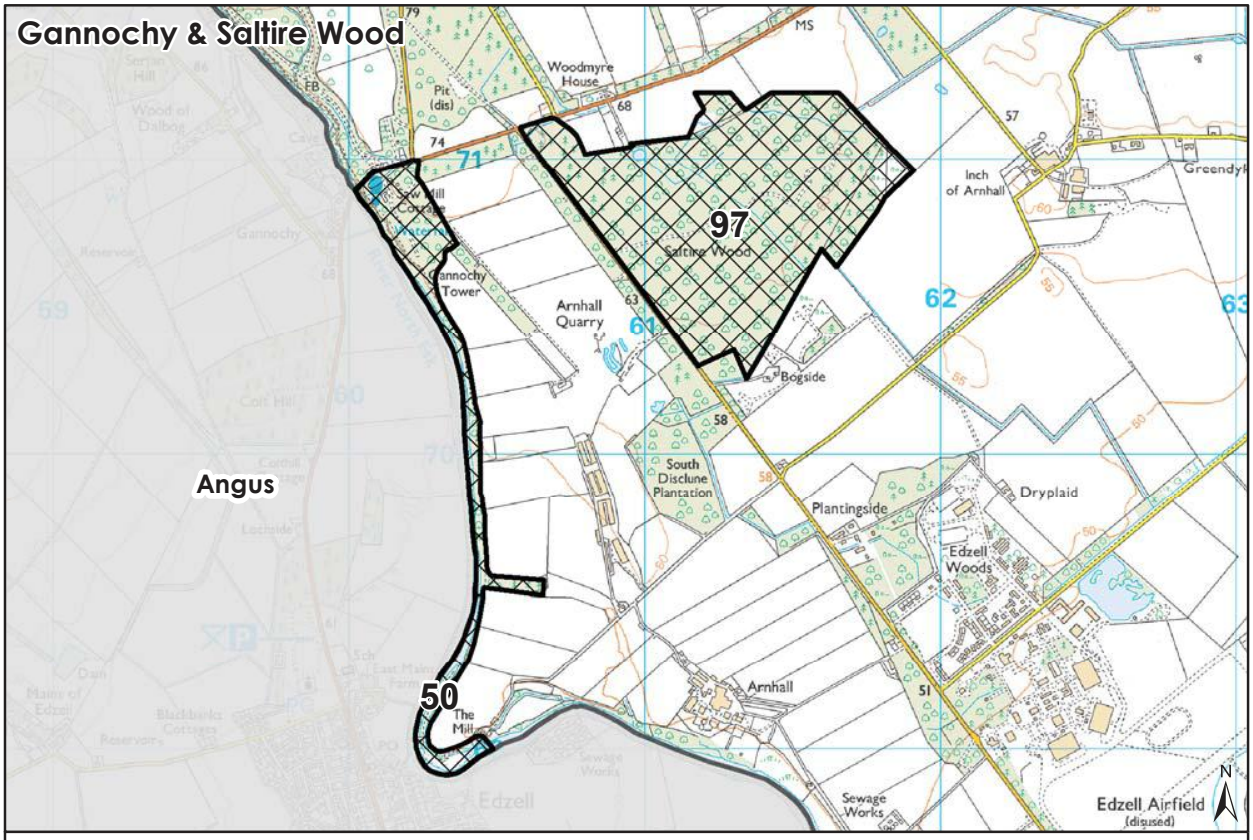

Map 67

(c) Crown Copyright.
OS Licence No. 0100020767

0 125 250 500 m

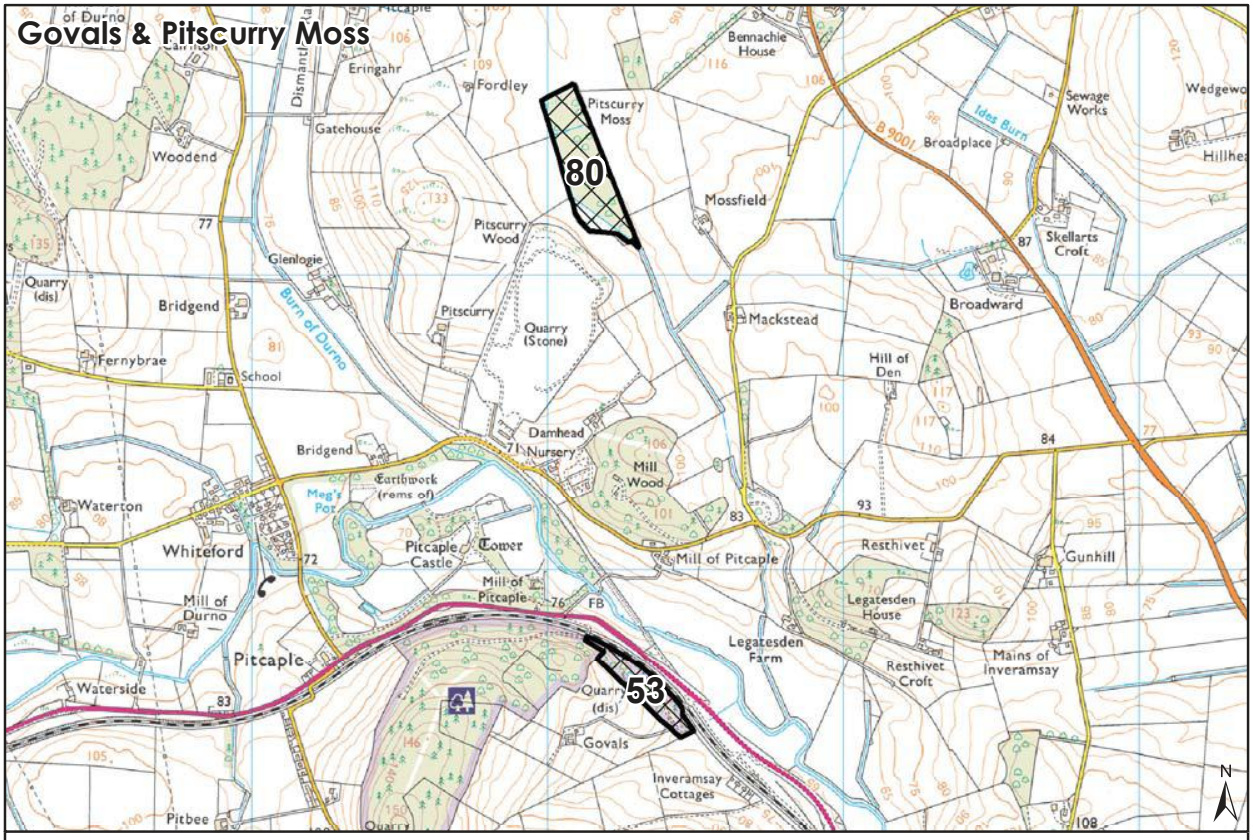

Map 68

(c) Crown Copyright.
OS Licence No. 0100020767

0 125 250 500 m

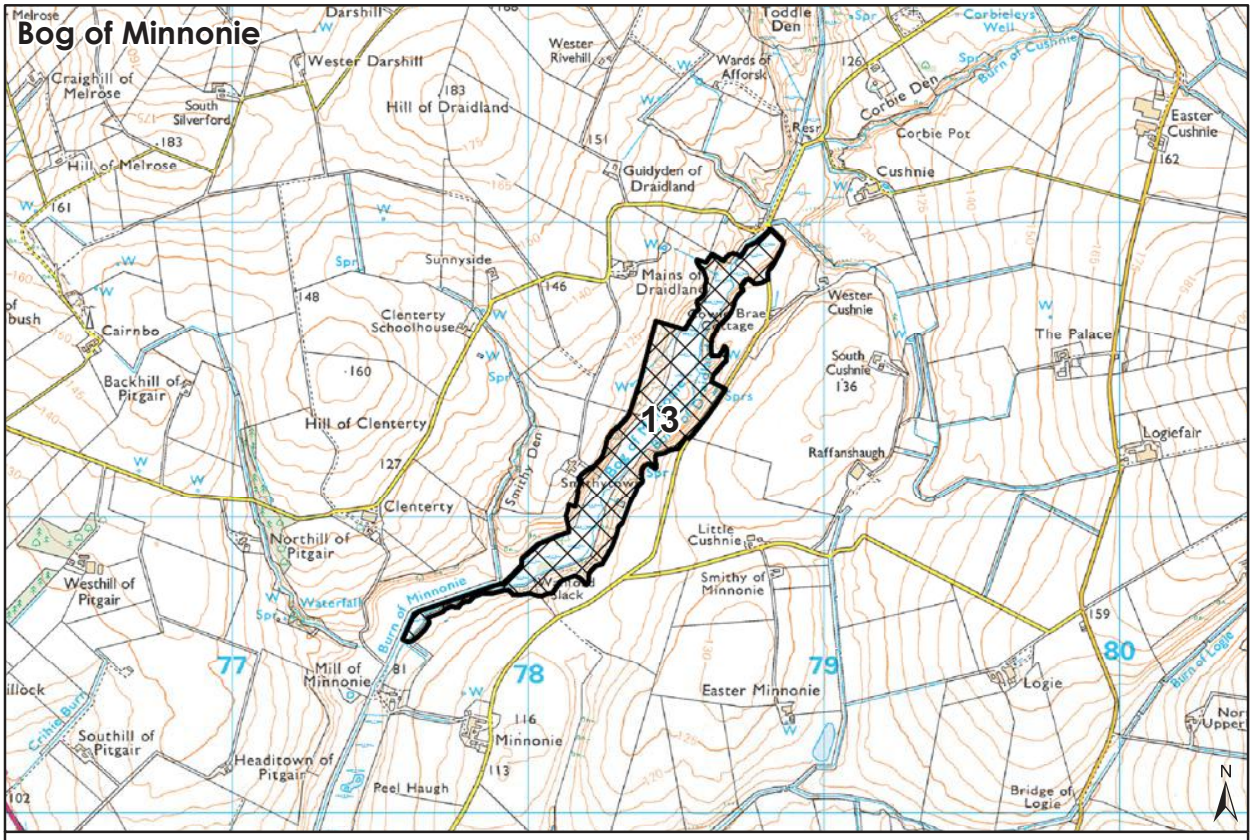

Map 69

(c) Crown Copyright.
OS Licence No. 0100020767

0 125 250 500 m

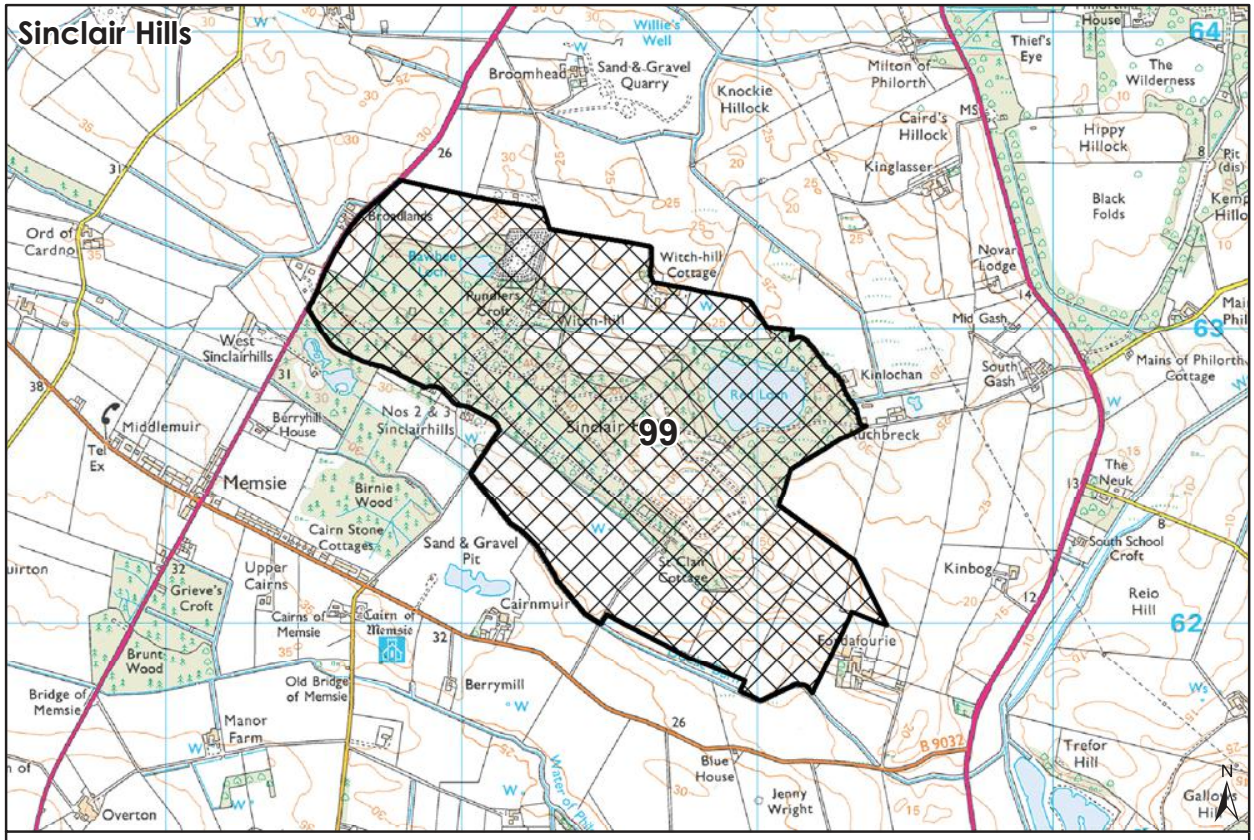
Sinclair Hills
99
Broomhead
Sand & Gravel Quarry
Knockie Hillock
Milton of Philorth
Caird's Hillock
Kinglasser
Thief's Eye
The Wilderness
Hippy Hillock
Black Folds
Novar Lodge
Mid Gash
South Gash
Mains of Philorth Cottage
Kinlochan
Ruchbreck
Witch-hill Cottage
Witch-hill
Runners Croft
Broodlands
Ord of Cardno
West Sinclairhills
Middlemuir
Berryhill House
Nos 2 & 3 Sinclairhills
Memsie
Birnie Wood
Cairn Stone Cottages
Sand & Gravel Pit
Upper Cairns
Grieve's Croft
Cairns of Memsie
Cairn of Memsie
Cairnmuil
St Clair Cottage
Brunt Wood
Bridge of Memsie
Old Bridge of Memsie
Berrymill
Manor Farm
Overton
Blue House
Jenny Wright
Fordafourie
Kinbog
South School Croft
The Neuk
Reio Hill
Trefor Hill
Gallows Hill
B 9032
Water of Philorth
Map 70
(c) Crown Copyright.
OS Licence No. 0100020767
0 125 250 500 m

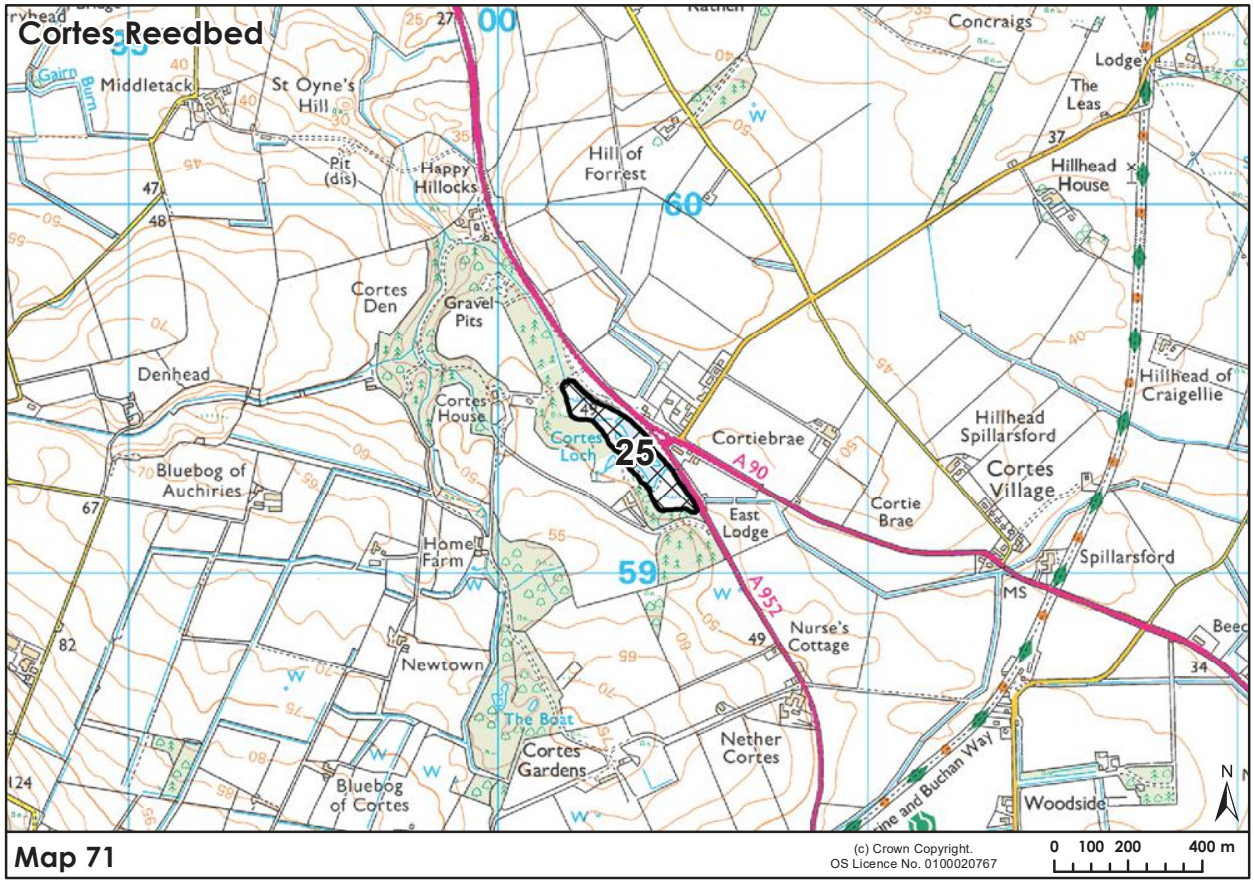
Cortes Reedbed
25
Middletack
St Oyne's Hill
Pit (dis)
Happy Hillocks
Hill of Forrest
Concraigs
Lodge
The Leas
Hillhead House
Cortes Den
Gravel Pits
Denhead
Cortes House
Cortes Loch
Cortiebrae
A 90
Hillhead Spillarsford
Hillhead of Craigellie
Cortes Village
Cortie Brae
East Lodge
Bluebog of Auchiries
Home Farm
Spillarsford
A 952
Nurse's Cottage
Newtown
The Boat
Cortes Gardens
Nether Cortes
Bluebog of Cortes
Woodside
Map 71
(c) Crown Copyright.
OS Licence No. 0100020767
0 100 200 400 m

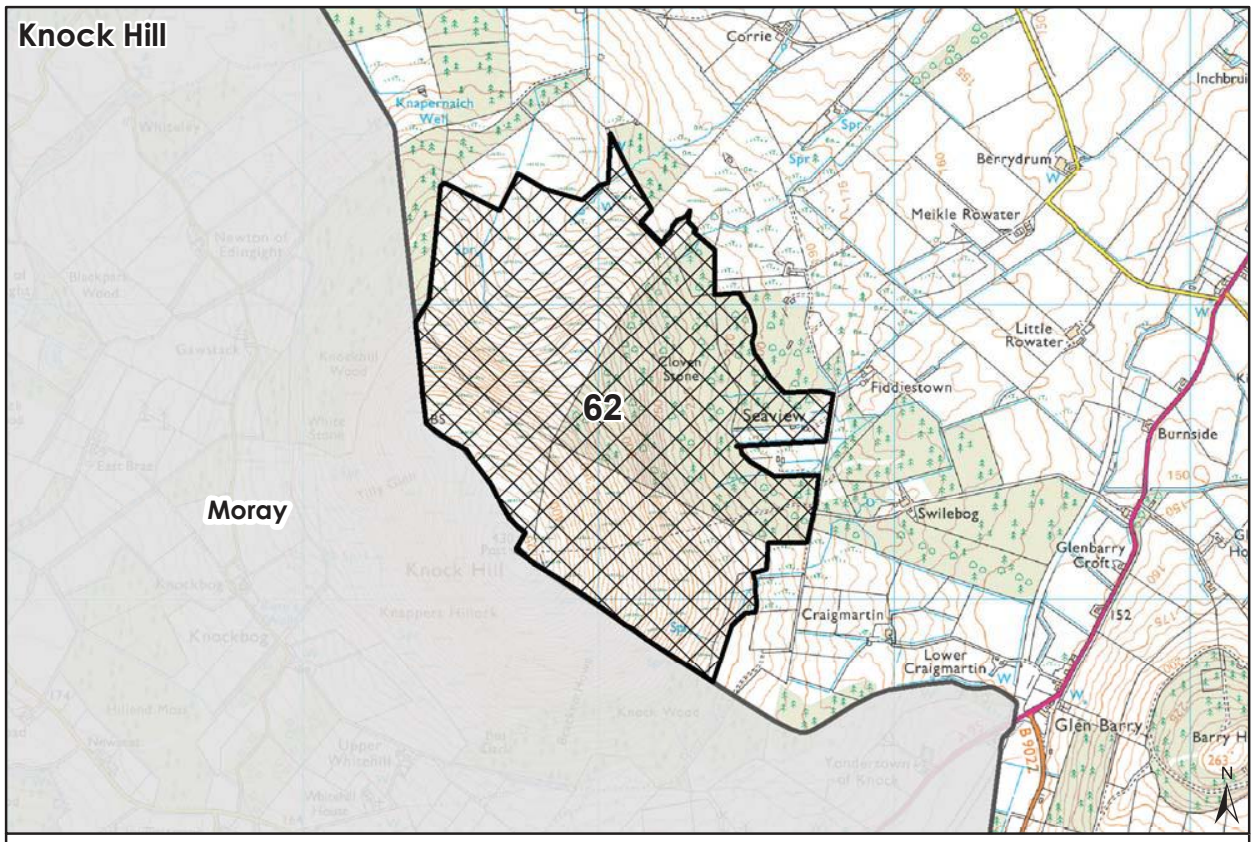

Map 72

(c) Crown Copyright.
OS Licence No. 0100020767

0 125 250 500 m

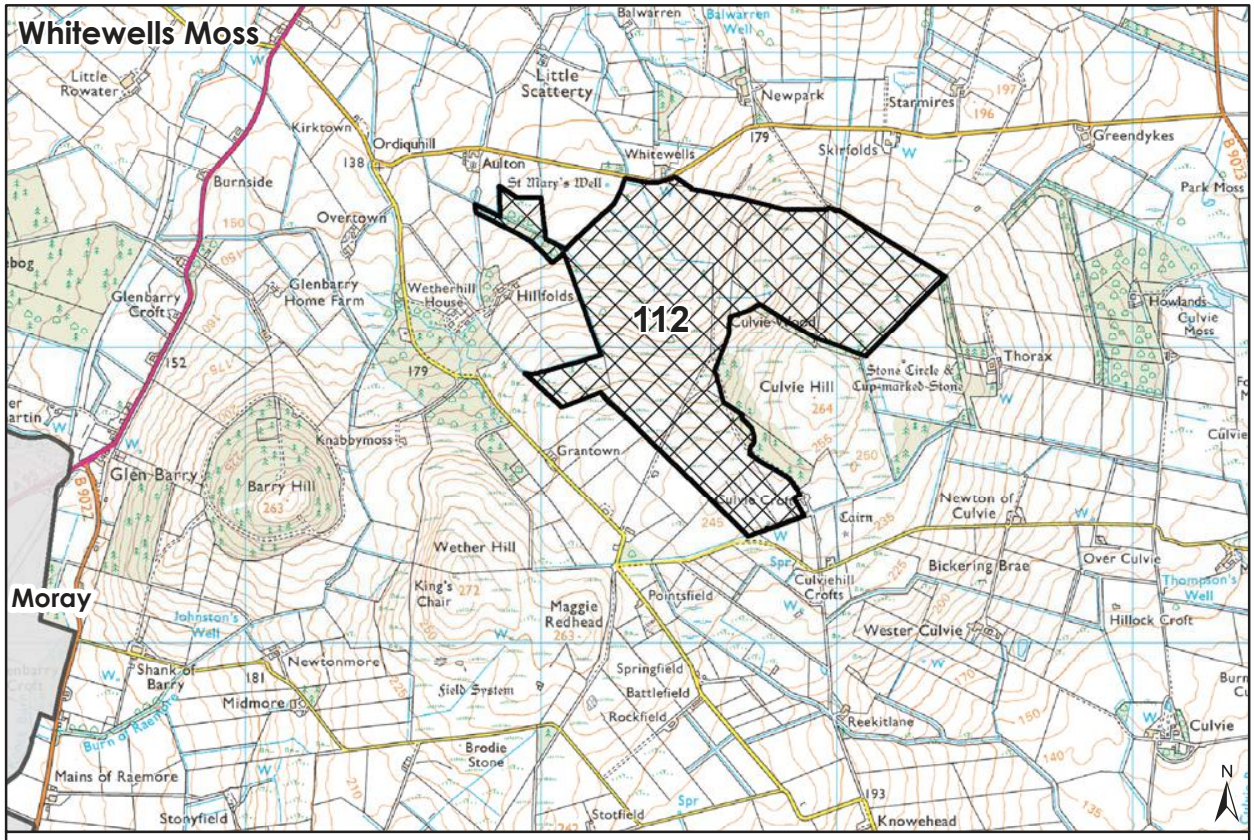

Map 73

(c) Crown Copyright.
OS Licence No. 0100020767

0 125 250 500 m

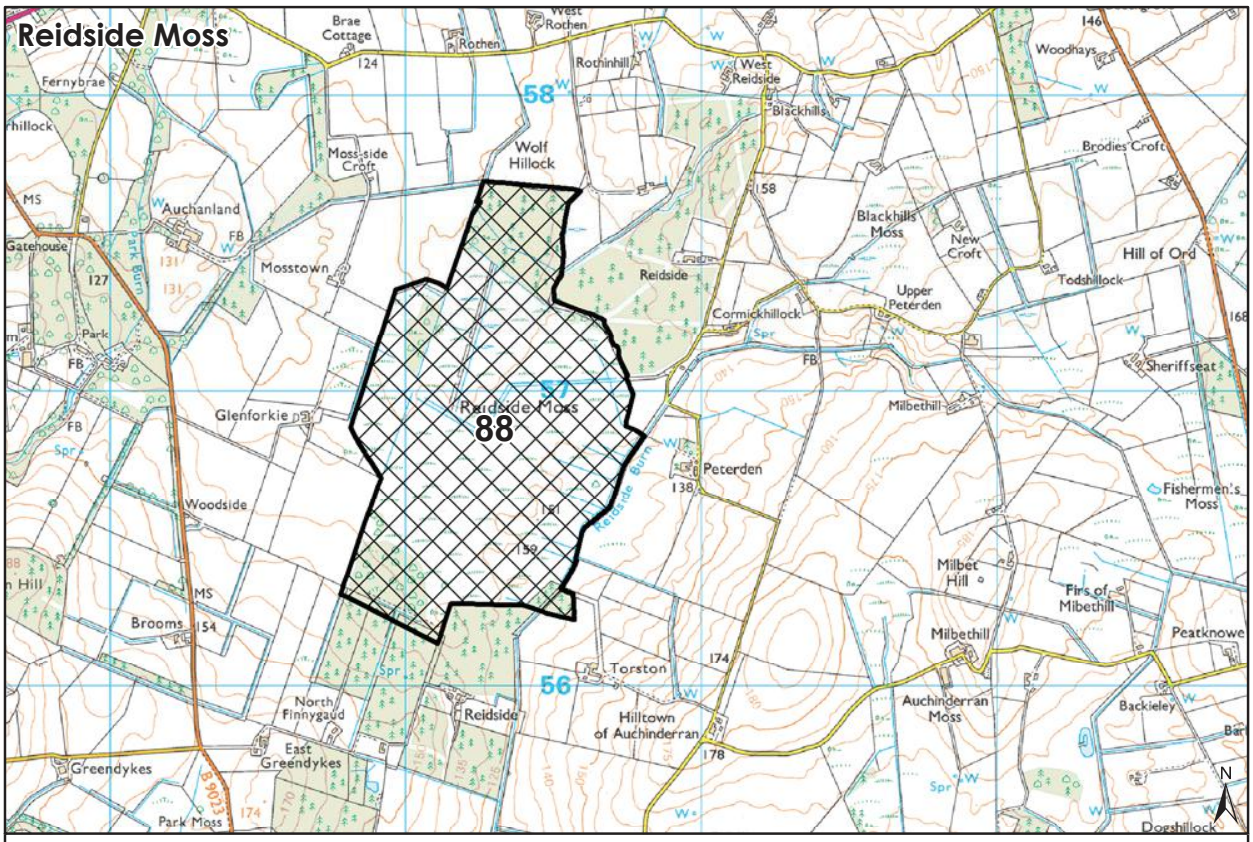

Map 74

(c) Crown Copyright.
OS Licence No. 0100020767

0 125 250 500 m

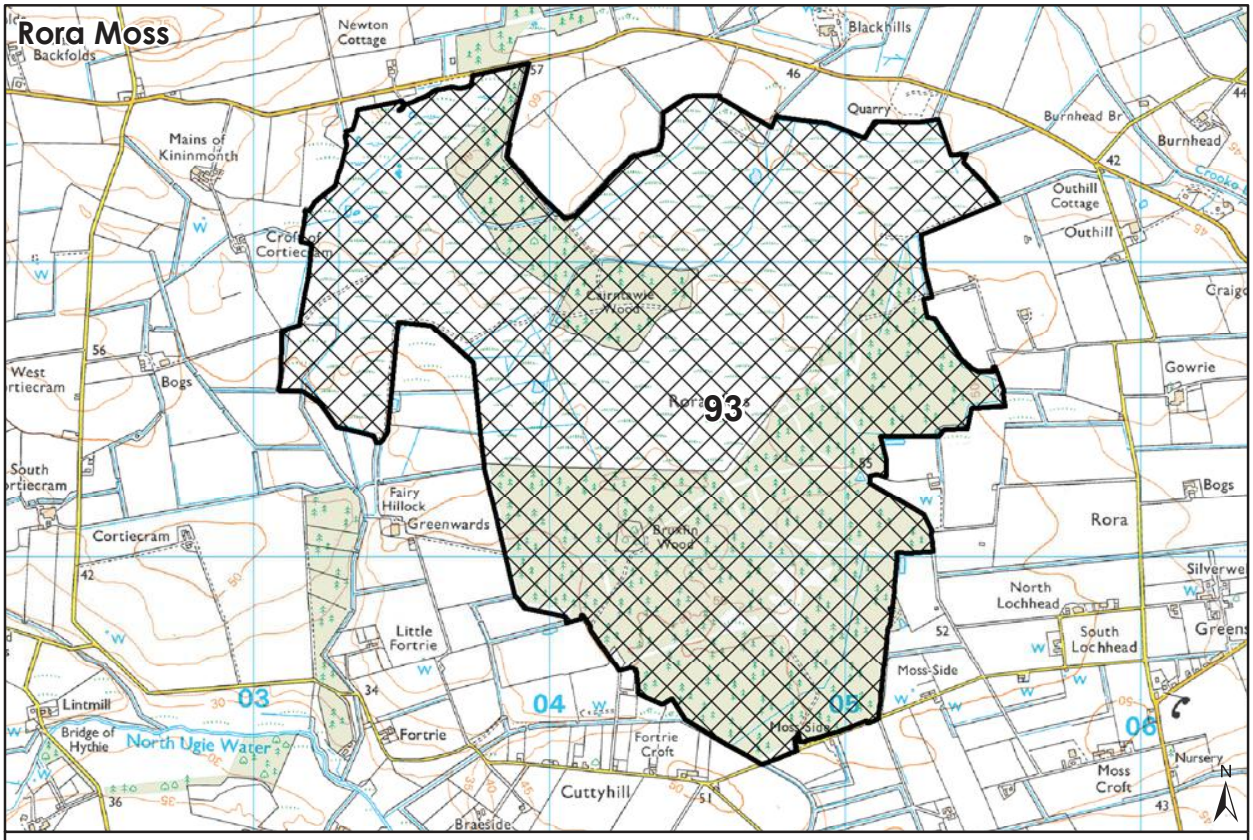

Map 75

(c) Crown Copyright.
OS Licence No. 0100020767

0 125 250 500 m

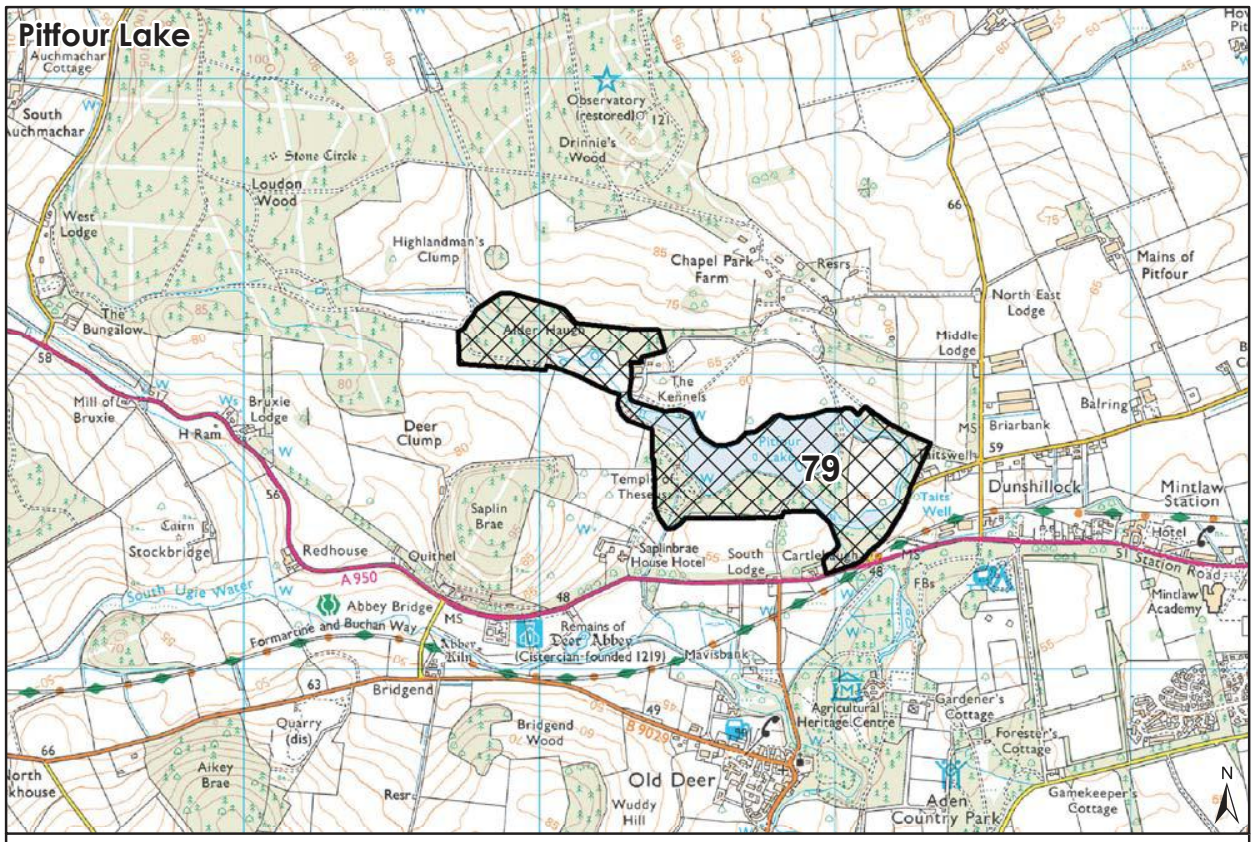

Map 76

(c) Crown Copyright.
OS Licence No. 0100020767

0 125 250 500 m

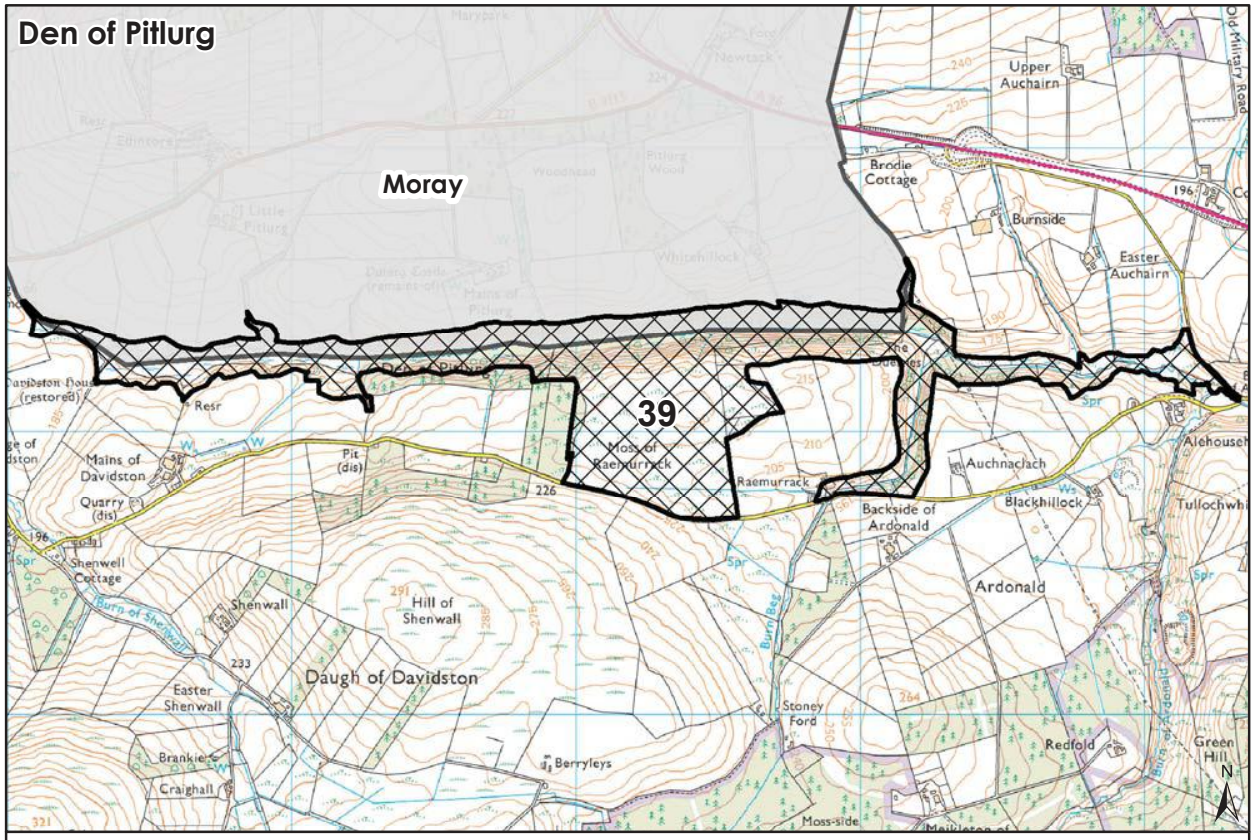

Map 77

(c) Crown Copyright.
OS Licence No. 0100020767

0 130 260 520 m

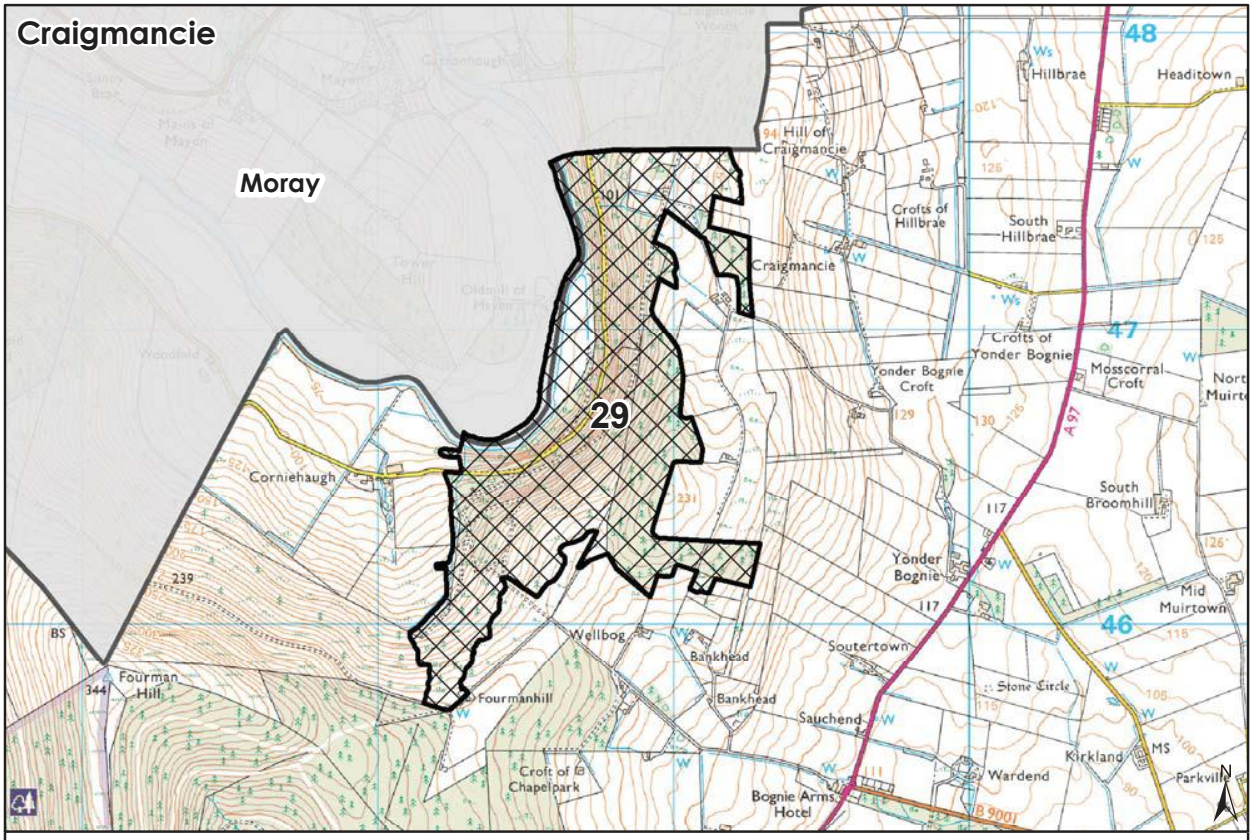

Map 78

(c) Crown Copyright.
OS Licence No. 0100020767

0 125 250 500 m

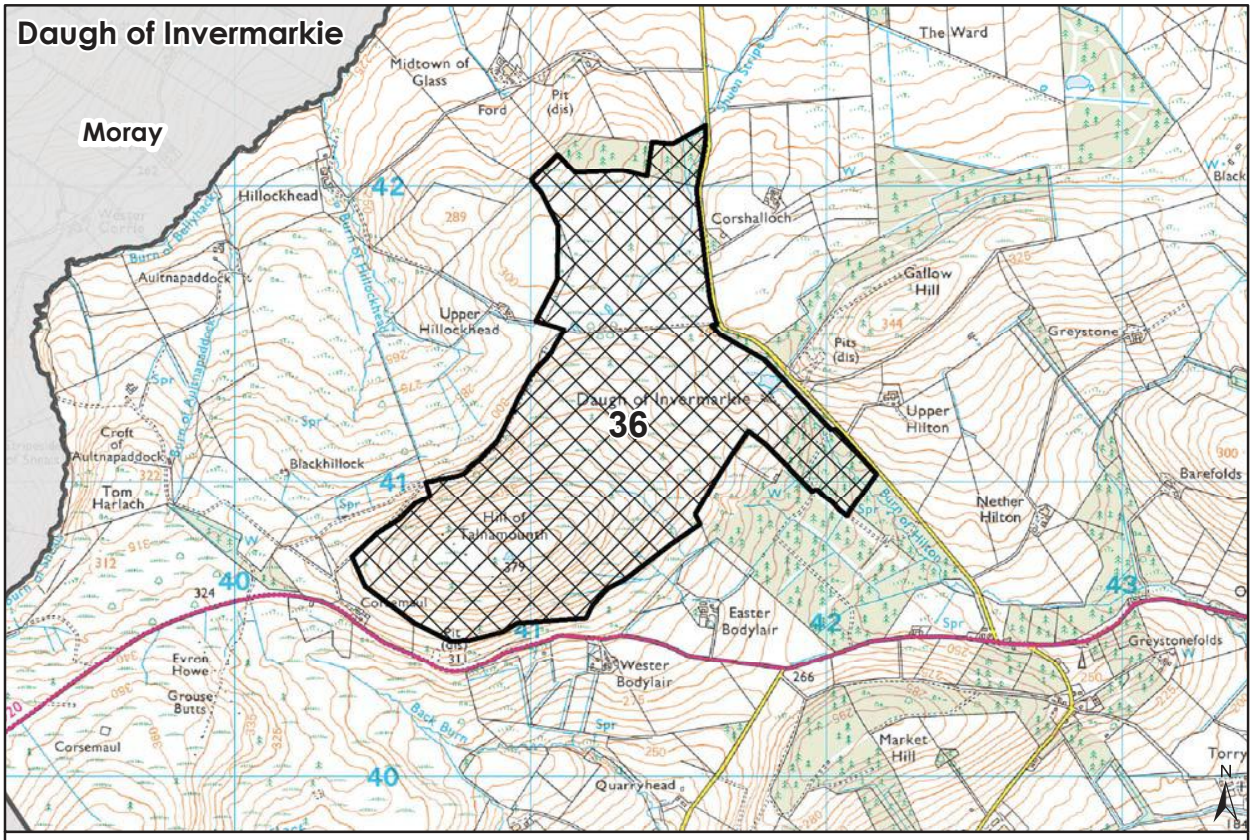

Map 79

(c) Crown Copyright.
OS Licence No. 0100020767

0 125 250 500 m

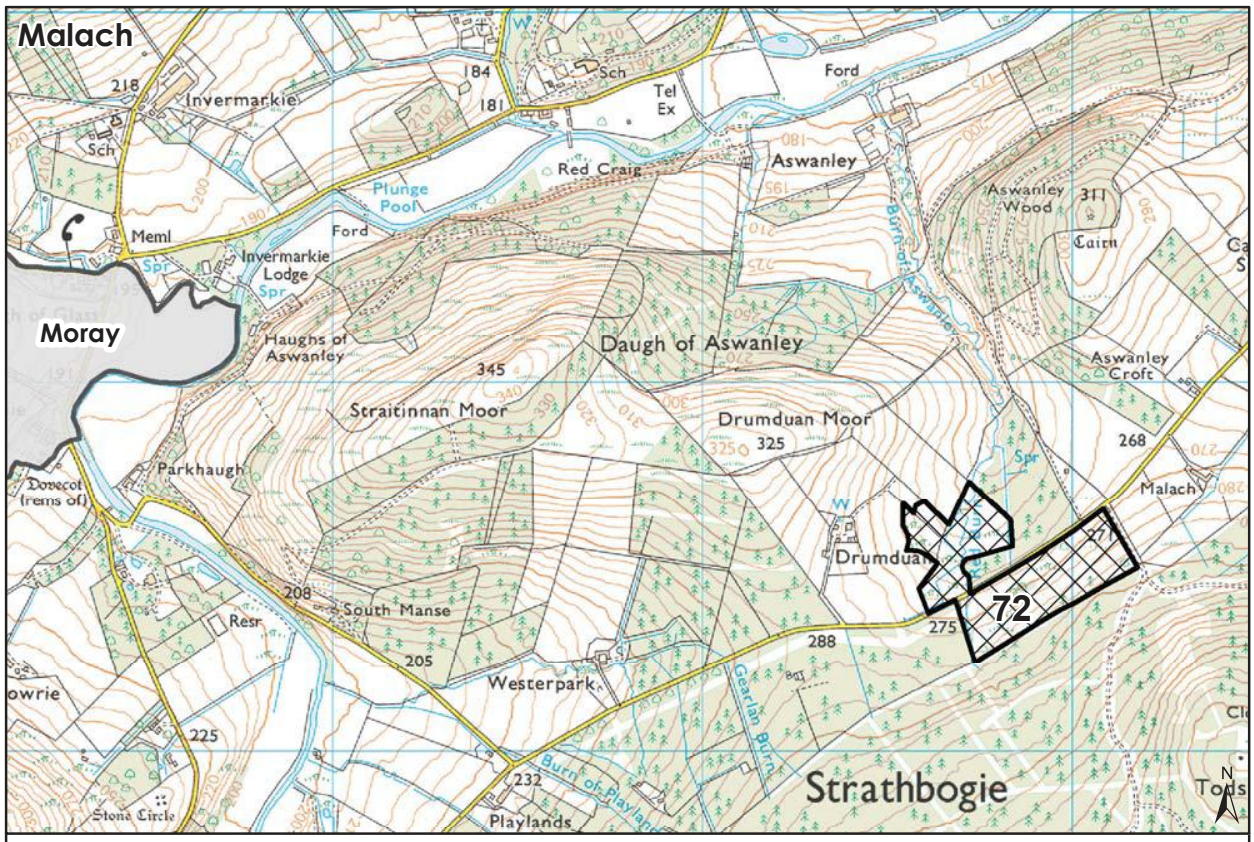

Map 80

(c) Crown Copyright.
OS Licence No. 0100020767

0 100 200 400 m

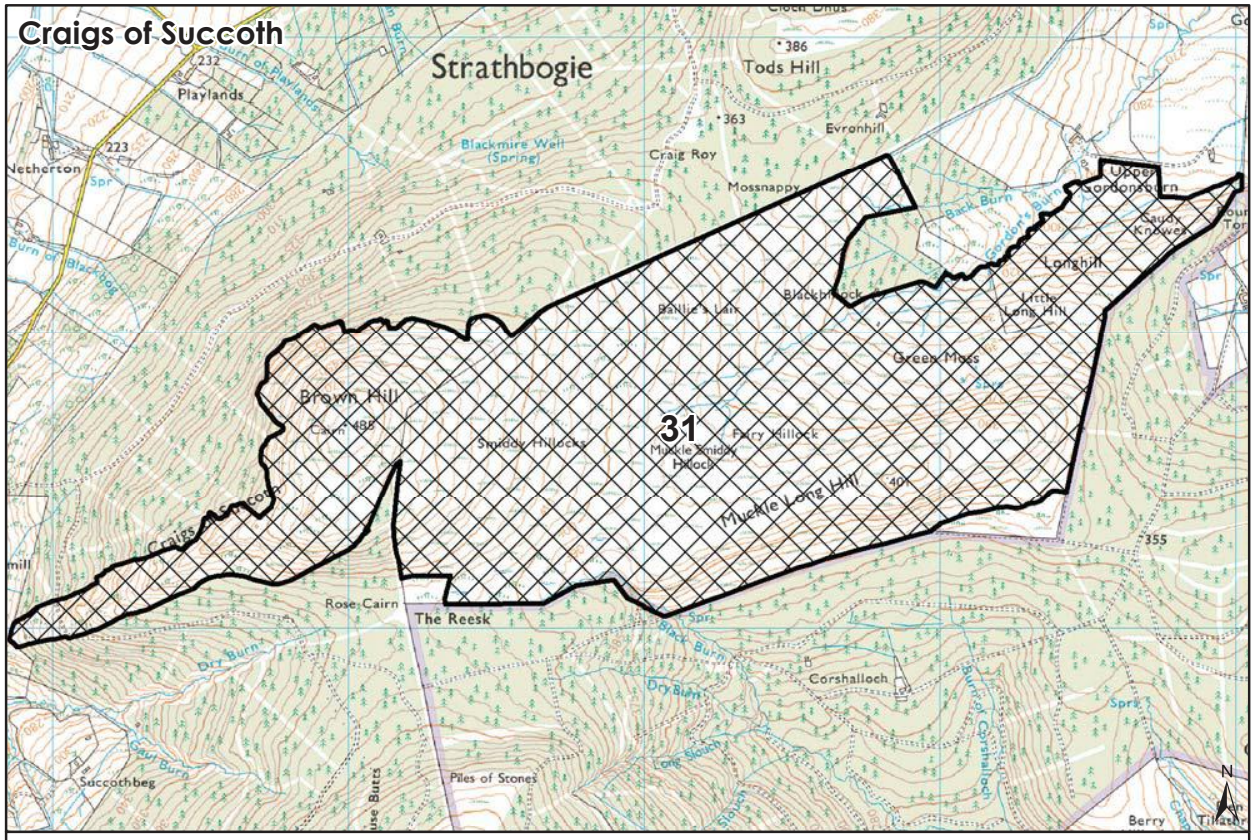

Map 81

(c) Crown Copyright.
OS Licence No. 0100020767

0 125 250 500 m

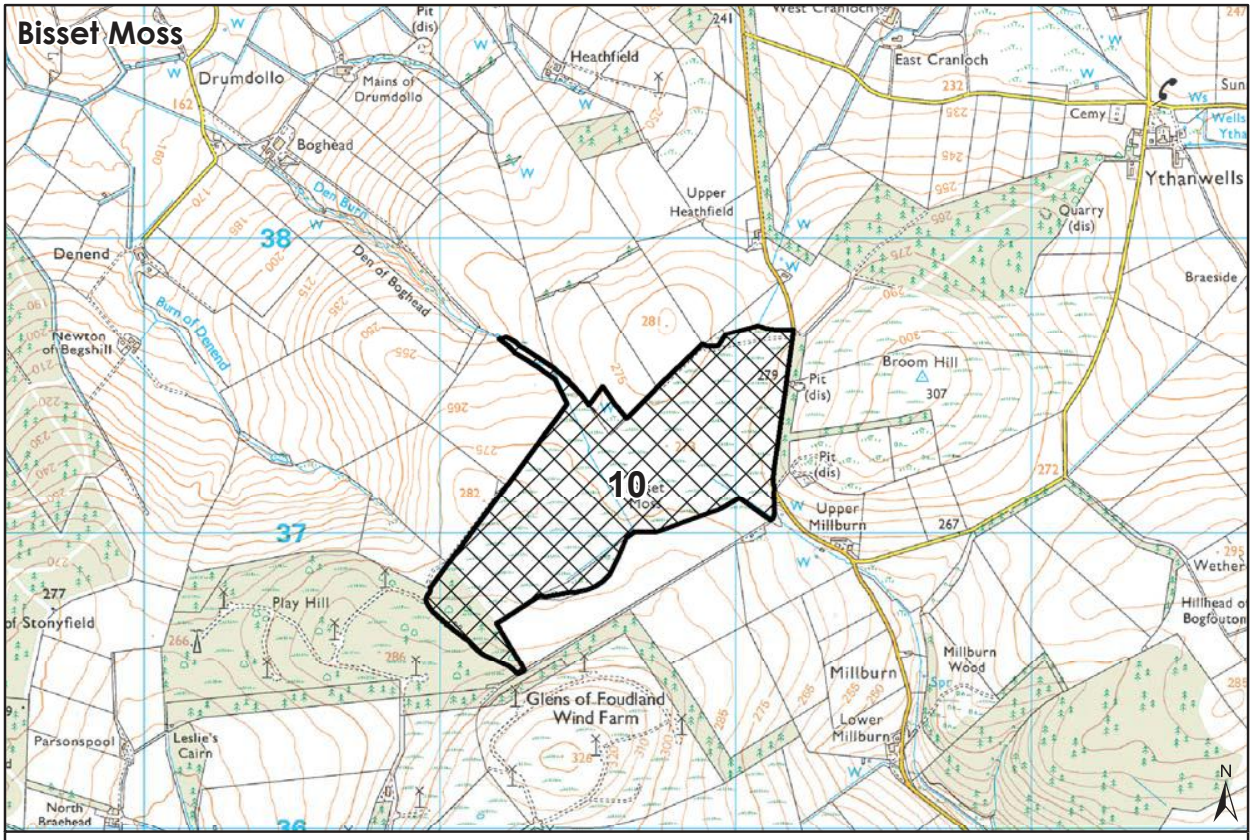

Map 82

(c) Crown Copyright.
OS Licence No. 0100020767

0 125 250 500 m

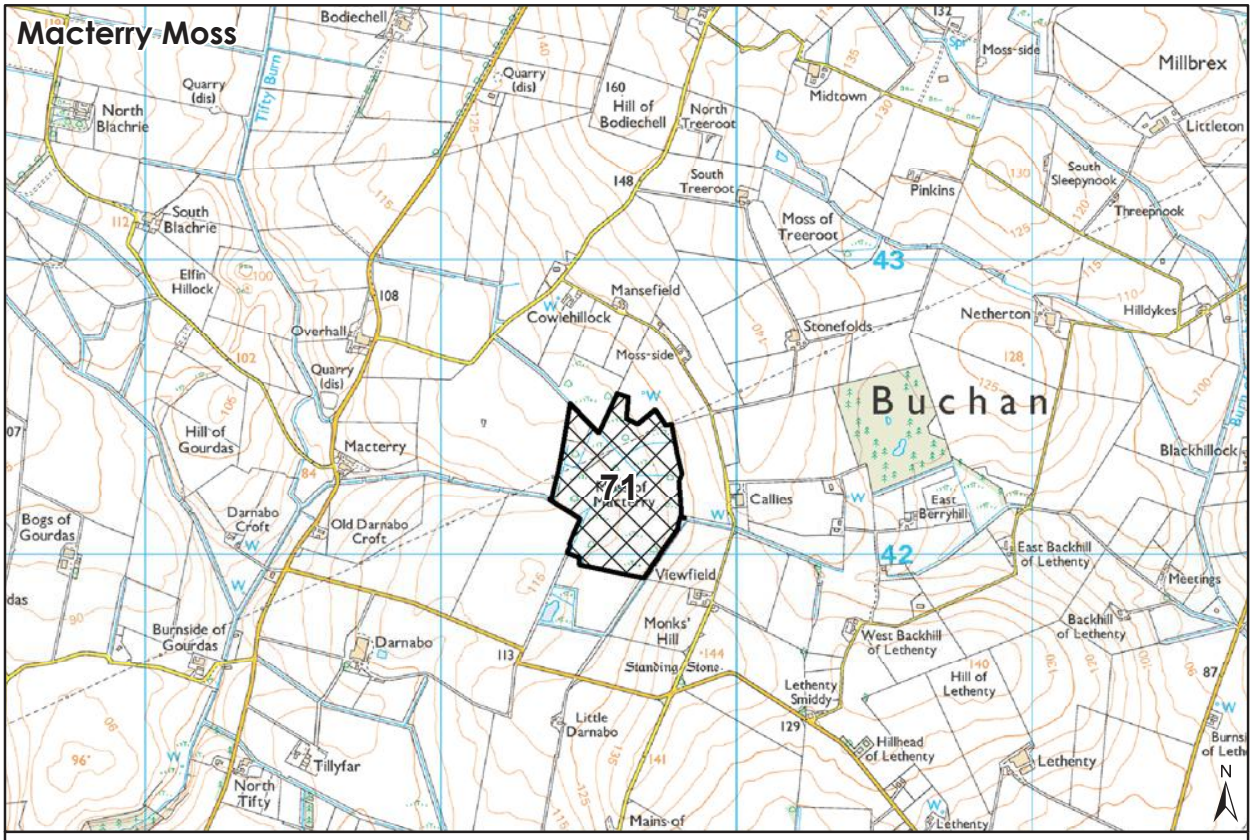

Map 83

(c) Crown Copyright.
OS Licence No. 0100020767

0 125 250 500 m

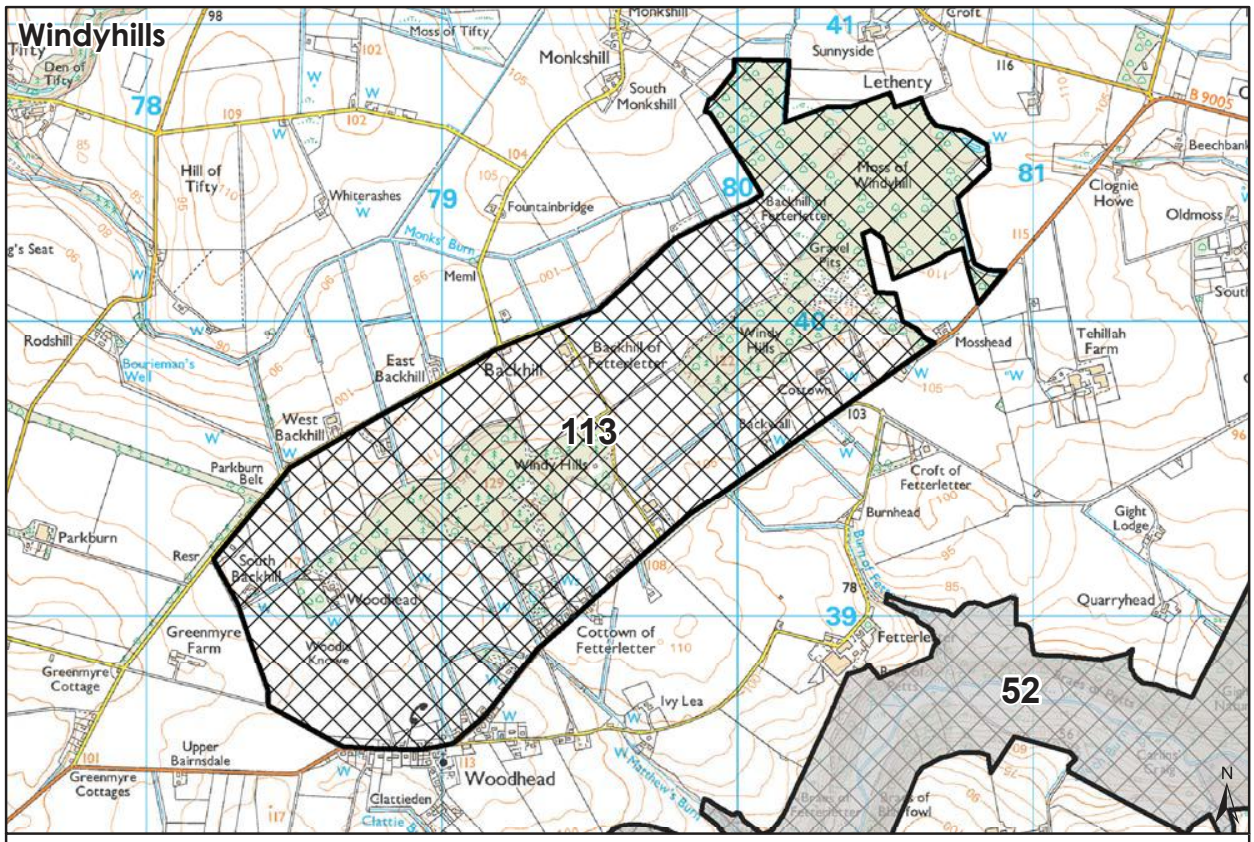
Windyhills
113
52
Monkshill
South Monkshill
Lethenty
Moss of Windyhill
Hill of Tifty
Whiterashes
Fountainbridge
Backhill of Fetterletter
Gravel Pits
Clognie Howe
Oldmoss
Mosshead
Tehillah Farm
Rodshill
East Backhill
Backhill
West Backhill
Parkburn Belt
Parkburn
Windy Hills
Cottown
Croft of Fetterletter
Burnhead
Gight Lodge
Quarryhead
South Backhill
Woodhead
Greenmyre Farm
Greenmyre Cottage
Cottown of Fetterletter
Fetterletter
Ivy Lea
Upper Bairnsdale
Greenmyre Cottages
Glattieden
Woodhead
Meml
Monks' Burn
Moss of Tifty
Sunnyside
Croft
Beechbank
Bourieman's Well
Den of Tifty
Burn of Fetterletter
Matthew's Burn
Resr
N
Map 84
(c) Crown Copyright.
OS Licence No. 0100020767
0 125 250 500 m

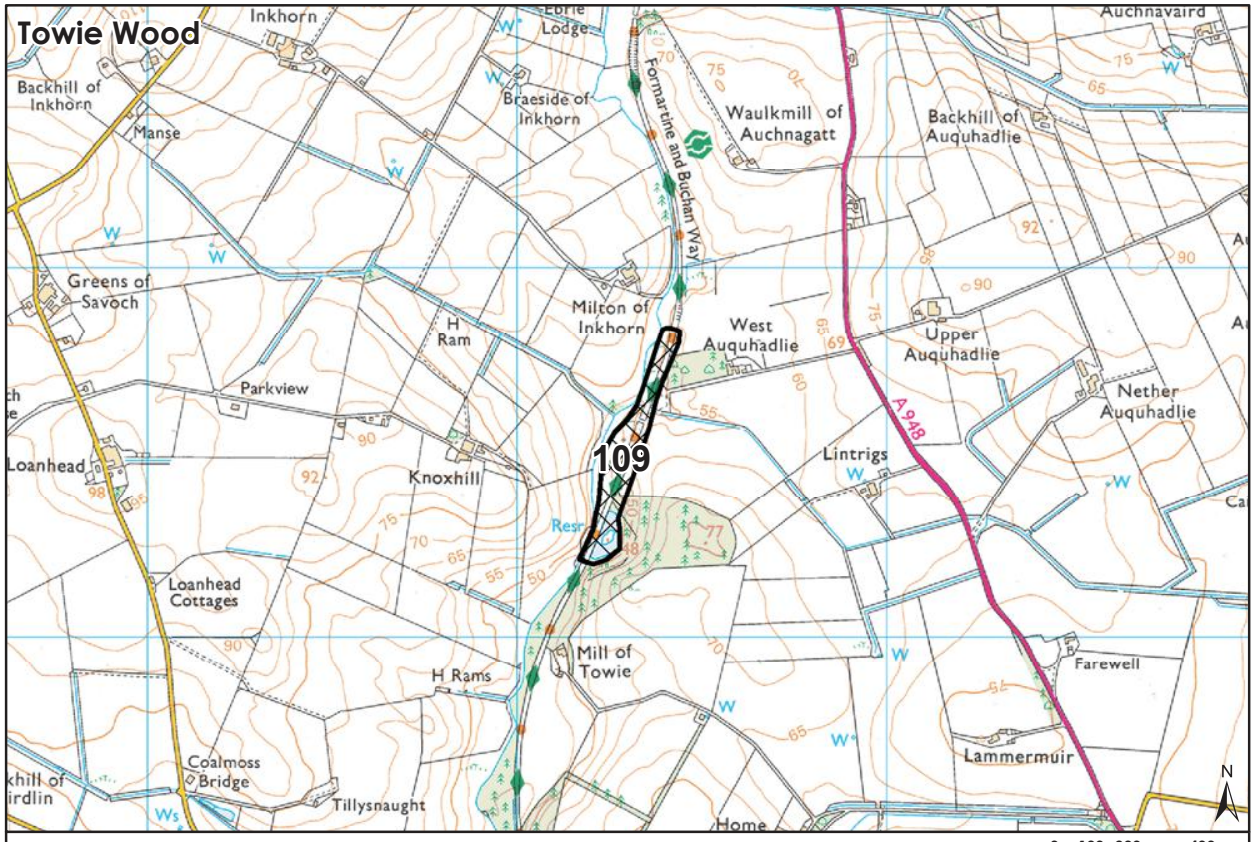
Towie Wood
109
Inkhorn
Backhill of Inkhorn
Manse
Braeside of Inkhorn
Formartine and Buchan Way
Waulkmill of Auchnagatt
Backhill of Auquhadlie
Auchnavaird
Greens of Savoch
H Ram
Milton of Inkhorn
West Auquhadlie
Upper Auquhadlie
Nether Auquhadlie
Parkview
Loanhead
Knoxhill
Lintrigs
A 948
Resr
Loanhead Cottages
Mill of Towie
H Rams
Farewell
Lammermuir
Coalmoss Bridge
Tillysnaught
Home
N
Map 85
(c) Crown Copyright.
OS Licence No. 0100020767
0 100 200 400 m

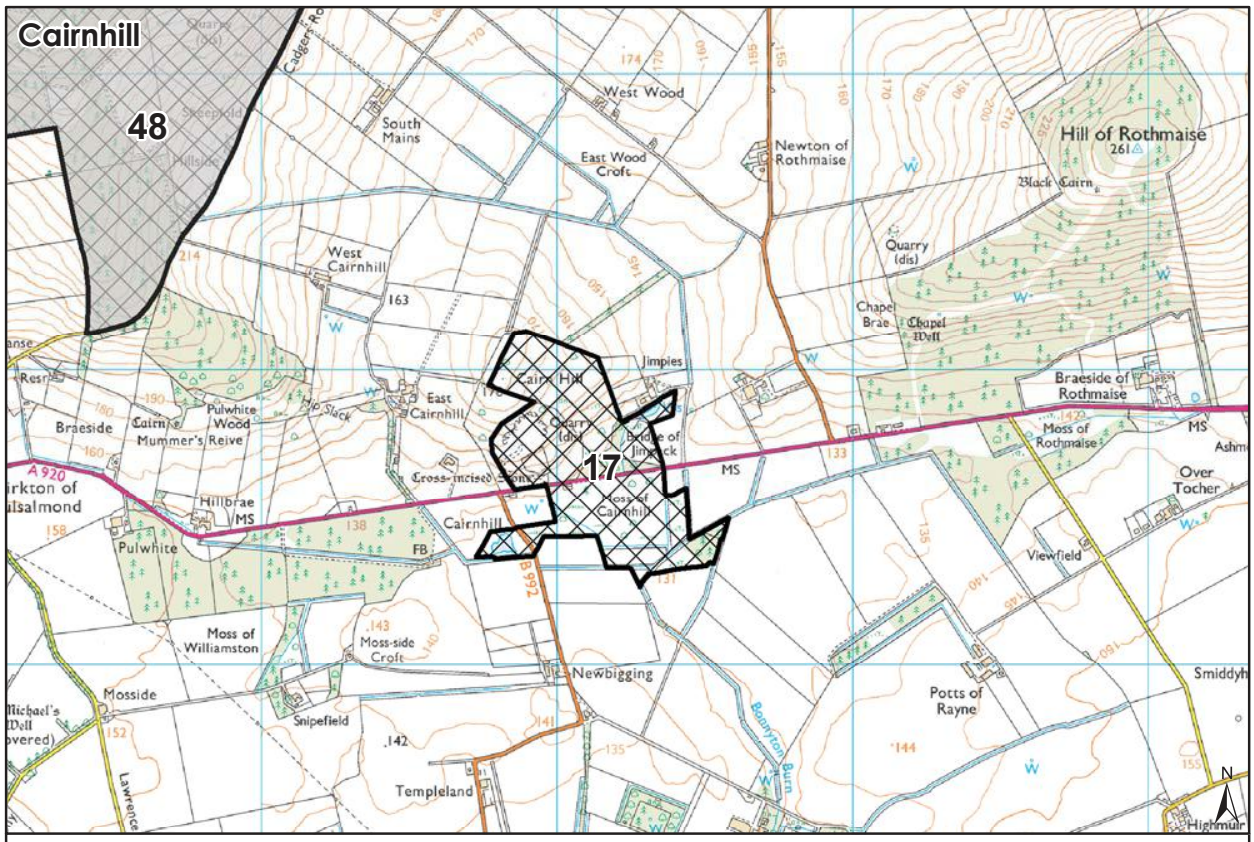

Map 86

(c) Crown Copyright.
OS Licence No. 0100020767

0 125 250 500 m

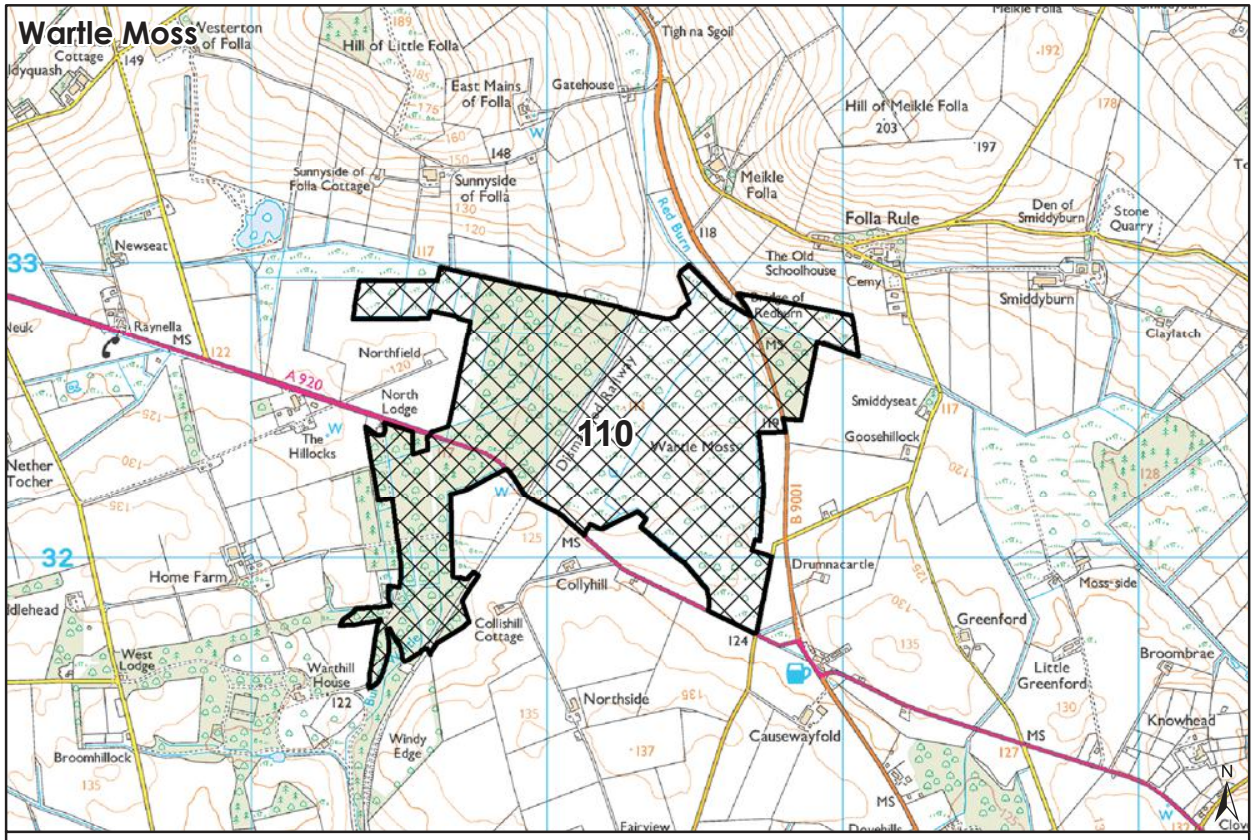

Map 87

(c) Crown Copyright.
OS Licence No. 0100020767

0 125 250 500 m

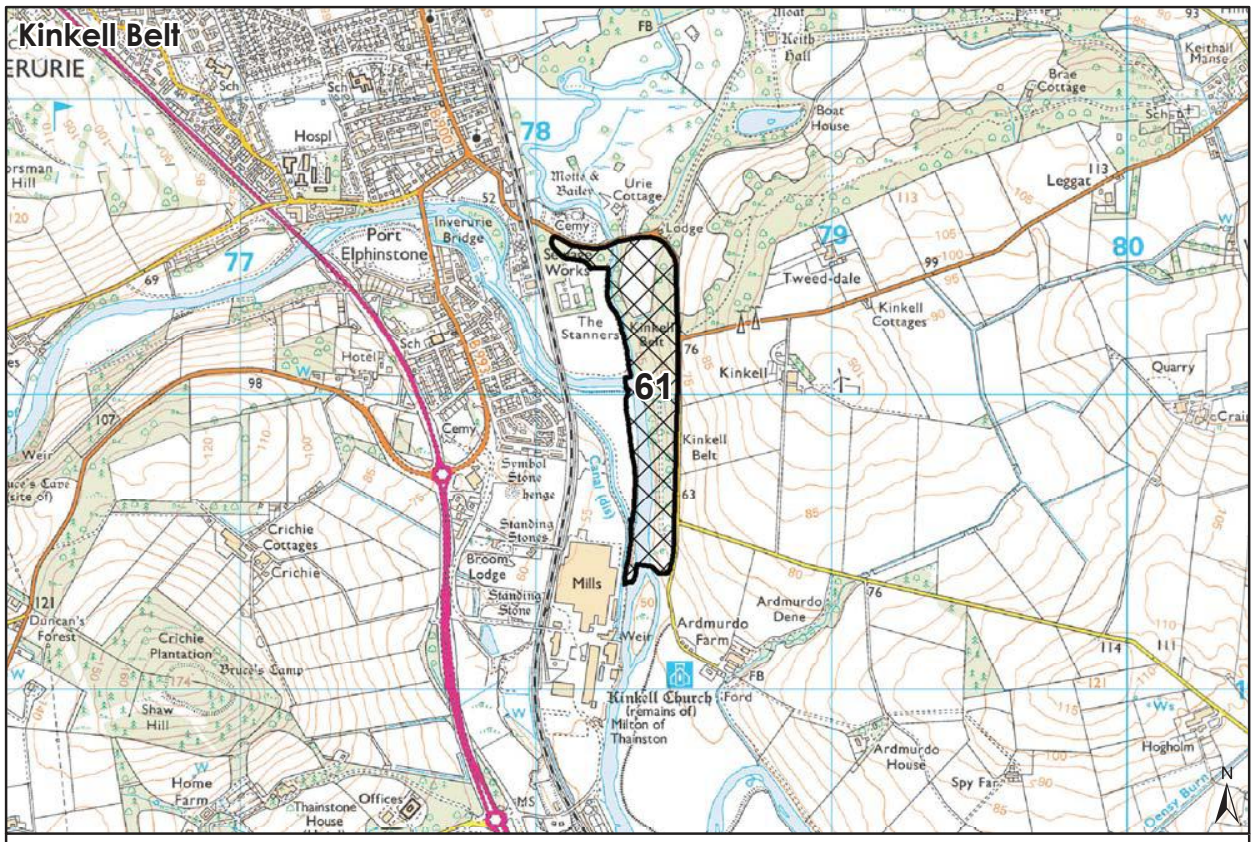
Kinkell Belt
61
Port Elphinstone
Inverurie Bridge
Hospl
Hotel
Cemy
Works
The Stanners
Kinkell Belt
Kinkell
Kinkell Cottages
Tweed-dale
Leggat
Brae Cottage
Keith Hall
Boat House
Urie Cottage
Lodge
Symbol Stone henge
Standing Stones
Broom Lodge
Standing Stone
Mills
Weir
Ardmurdo Farm
Ardmurdo Dene
Ardmurdo House
Kinkell Church (remains of)
Milton of Thainston
Crichie Cottages
Crichie
Duncan's Forest
Crichie Plantation
Bruce's Camp
Shaw Hill
Home Farm
Thainstone House
Offices
Quarry
Hogholm
Spy Fa
Canal (dis)
Map 88
(c) Crown Copyright.
OS Licence No. 0100020767
0 125 250 500 m

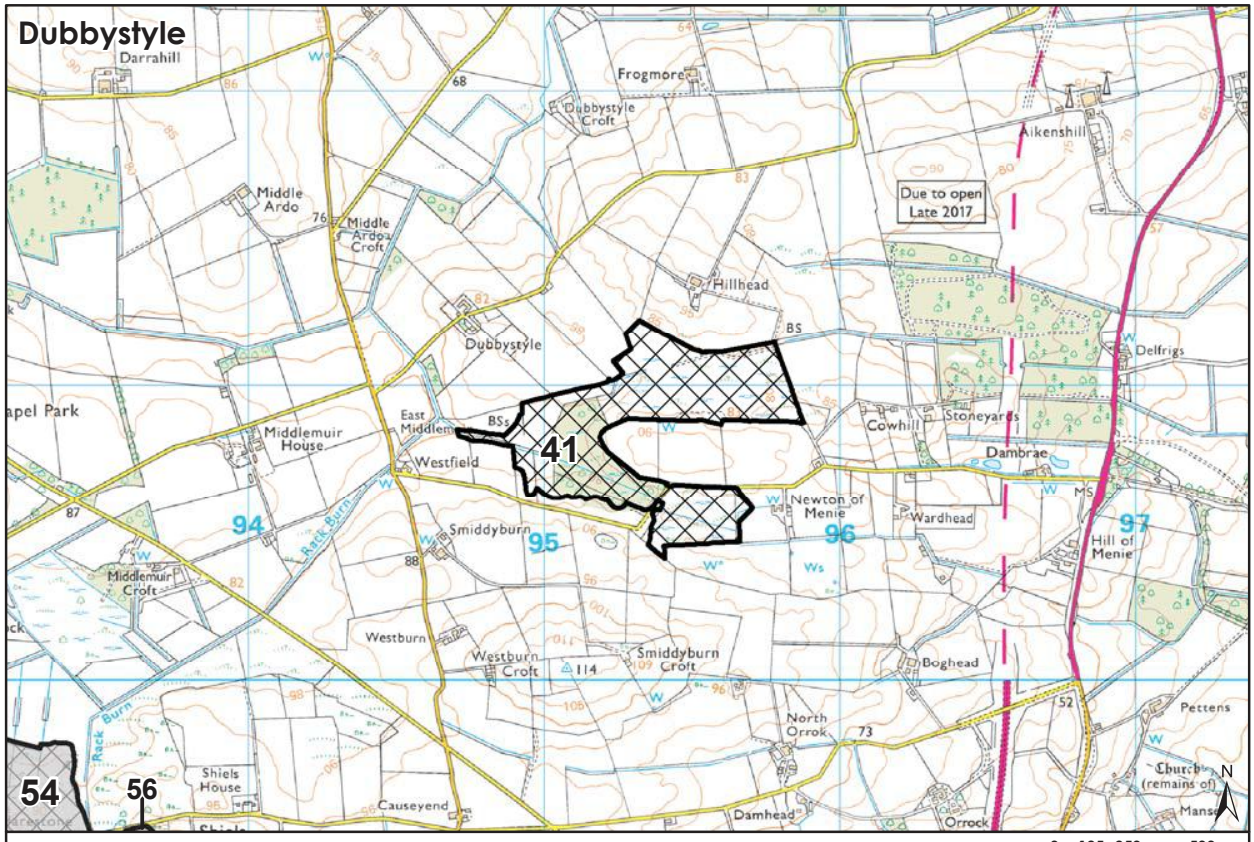
Dubbystyle
41
Darrahill
Frogmore
Dubbystyle Croft
Middle Ardo
Middle Ardo Croft
Hillhead
Dubbystyle
Aikenshill
Due to open Late 2017
Delfrigs
Middlemuir House
East Middlem
Westfield
Cowhill
Stoneyards
Dambrae
Newton of Menie
Wardhead
Hill of Menie
Smiddyburn
Middlemuir Croft
Rack Burn
Westburn
Westburn Croft
Smiddyburn Croft
Boghead
North Orrok
Pettens
Shiels House
Causeyend
Damhead
Orrock
Church (remains of)
54
56
Map 89
(c) Crown Copyright.
OS Licence No. 0100020767
0 125 250 500 m

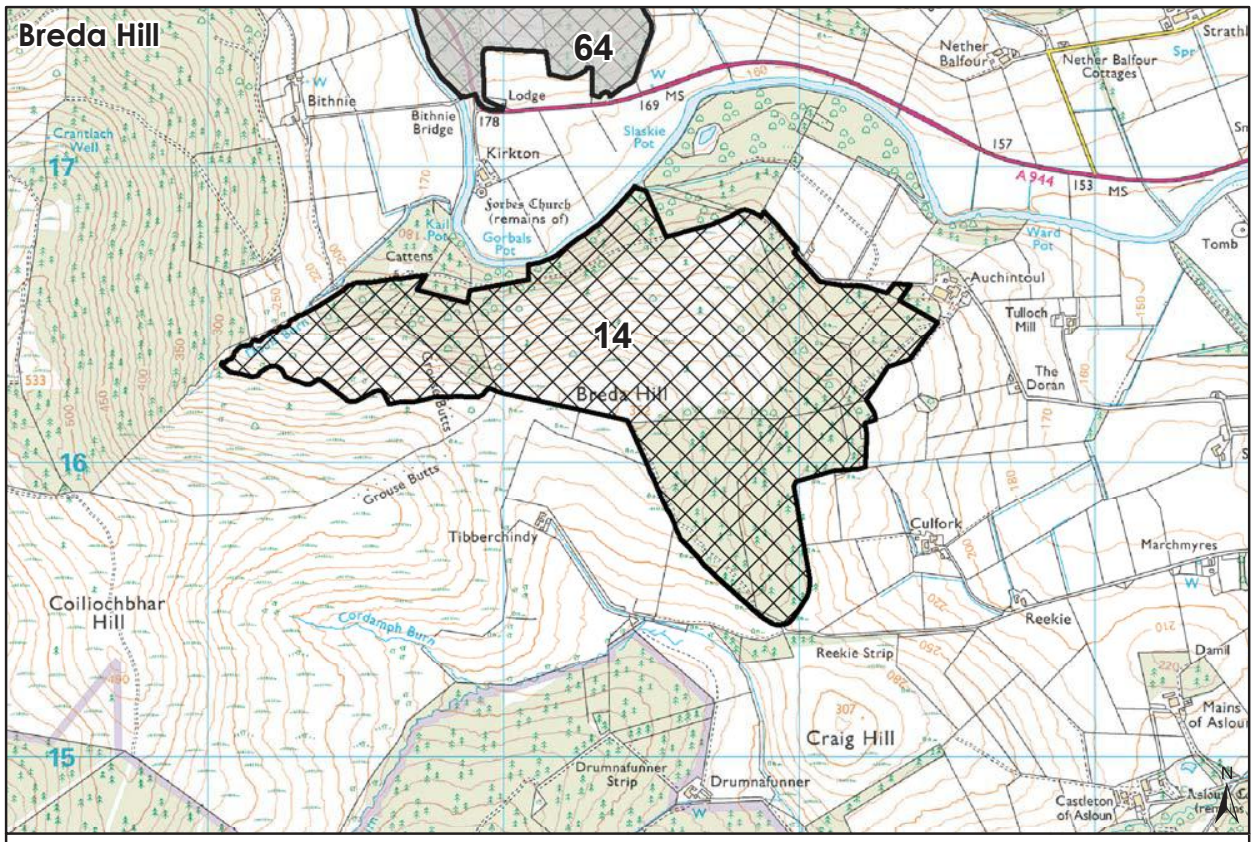
Breda Hill
64
14
Breda Hill
Lodge
Bithnie
Bithnie Bridge
Kirkton
Jorbes Church (remains of)
Gorbals Pot
Kail Pot
Cattens
Crantlach Well
Slaskie Pot
Nether Balfour
Nether Balfour Cottages
A 944
Ward Pot
Tomb
Auchintoul
Tulloch Mill
The Doran
Grouse Butts
Tibberchindy
Culfork
Marchmyres
Reekie
Reekie Strip
Coiliochbhar Hill
Cordamph Burn
Craig Hill
Drumnafunner Strip
Drumnafunner
Castleton of Asloun
Damil
Mains of Asloun
Map 90
(c) Crown Copyright.
OS Licence No. 0100020767
0 125 250 500 m

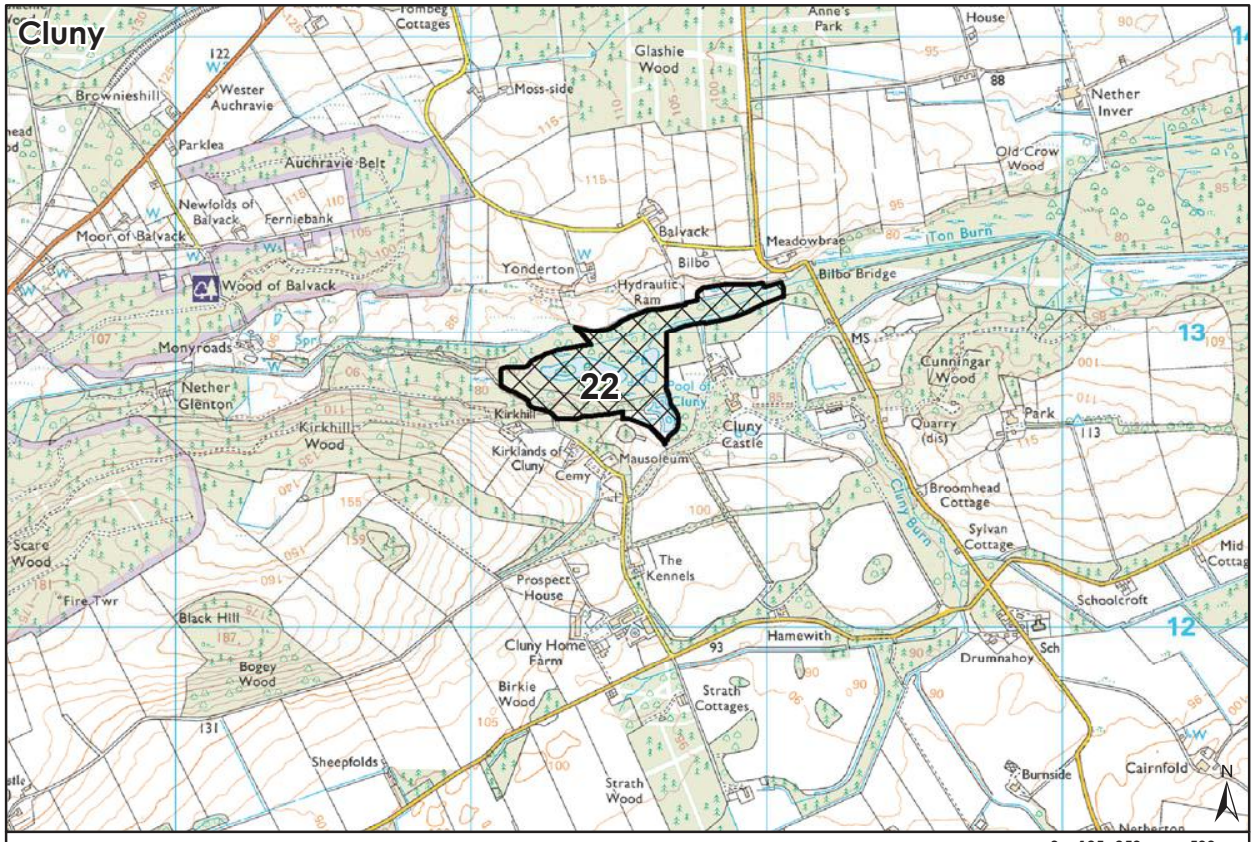
Cluny
22
Tombeg Cottages
Anne's Park
House
Glashie Wood
Moss-side
Brownieshill
Wester Auchravie
Parklea
Auchravie Belt
Newlolds of Balvack
Ferniebank
Moor of Balvack
Wood of Balvack
Monyroads
Nether Glenton
Kirkhill Wood
Nether Inver
Old Crow Wood
Balvack
Meadowbrae
Ton Burn
Yonderton
Bilbo
Hydraulic Ram
Bilbo Bridge
Cunningar Wood
Kirkhill
Kirklands of Cluny
Cemy
Mausoleum
Cluny Castle
Quarry (dis)
Park
Broomhead Cottage
Sylvan Cottage
Cluny Burn
Scare Wood
Fire Twr
Black Hill
Bogey Wood
Prospect House
The Kennels
Schoolcroft
Cluny Home Farm
Hamewith
Drumnahoy
Birkie Wood
Strath Cottages
Sheepfolds
Strath Wood
Burnside
Cairnfold
Map 91
(c) Crown Copyright.
OS Licence No. 0100020767
0 125 250 500 m

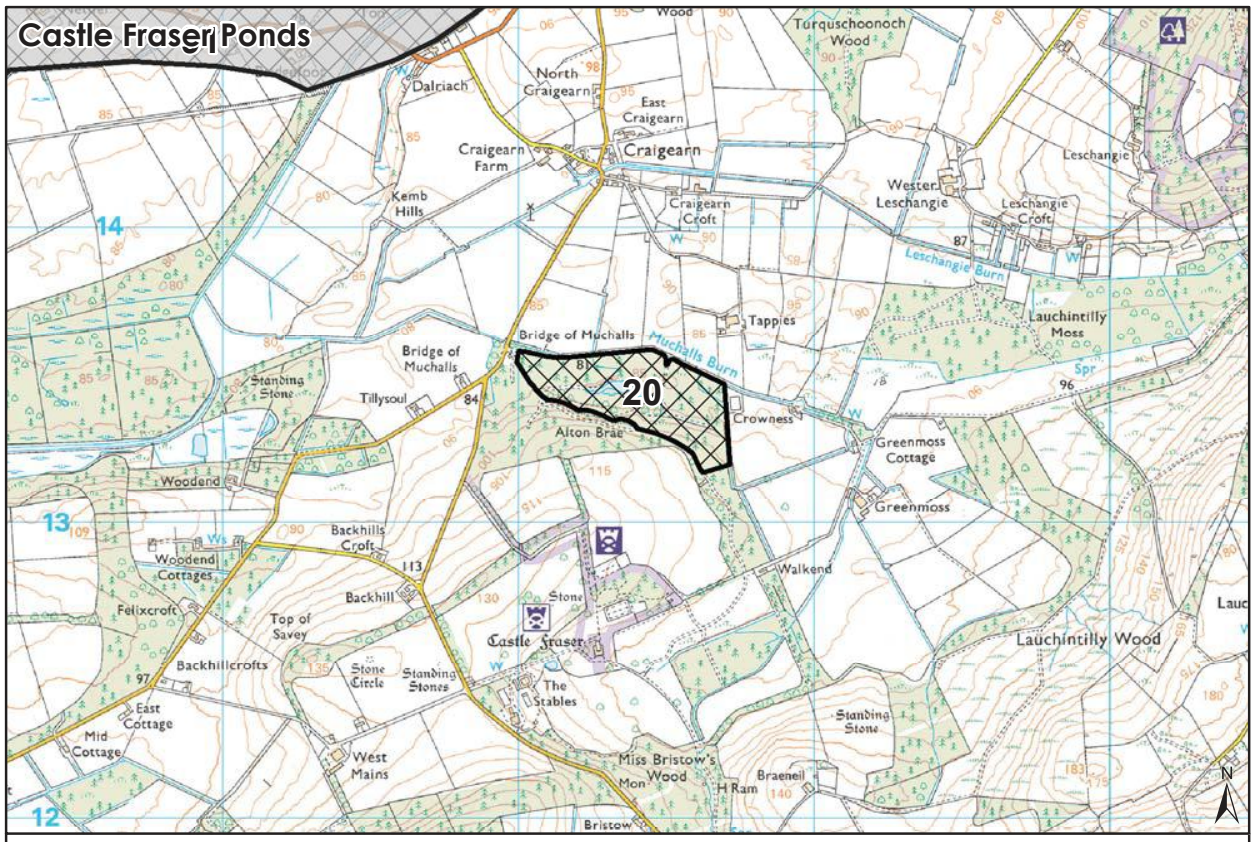

Map 92

(c) Crown Copyright.
OS Licence No. 0100020767

0 125 250 500 m

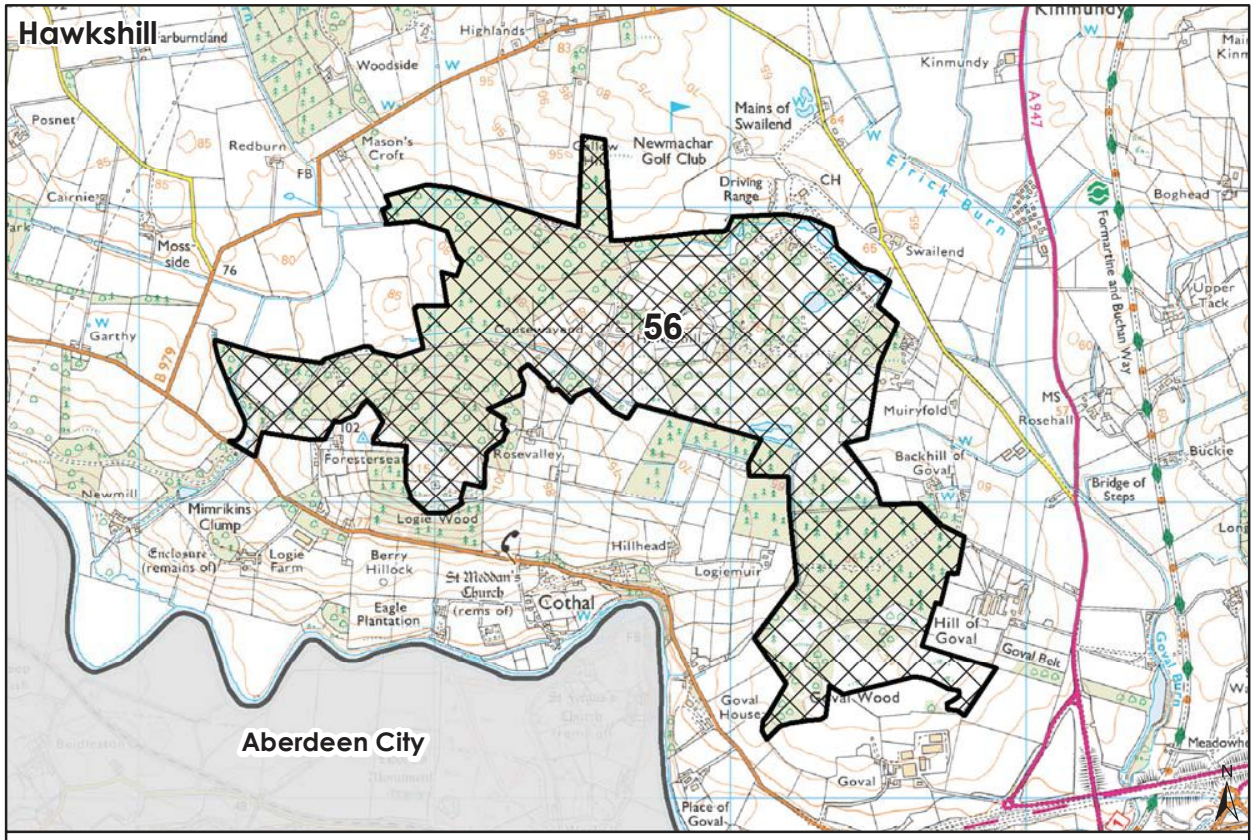

Map 93

(c) Crown Copyright.
OS Licence No. 0100020767

0 125 250 500 m

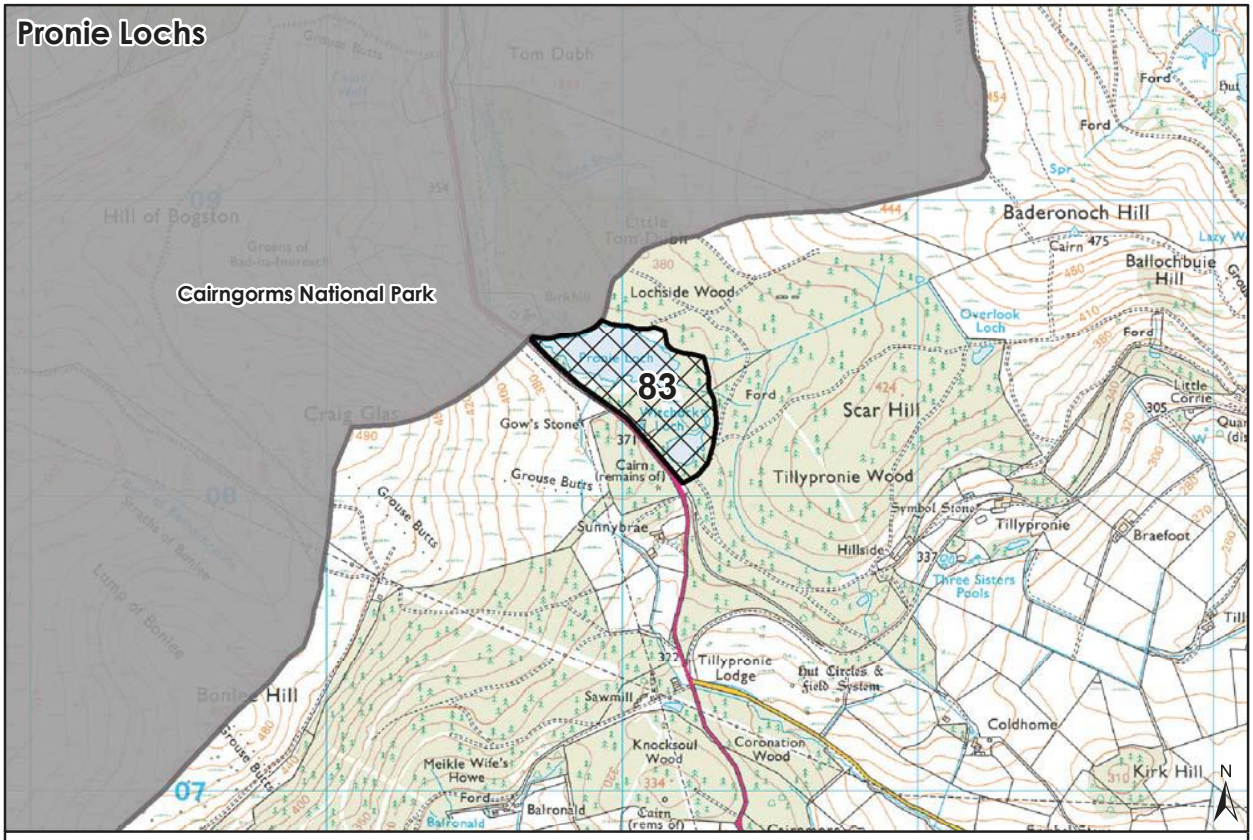

Map 94

(c) Crown Copyright.
OS Licence No. 0100020767

0 125 250 500 m

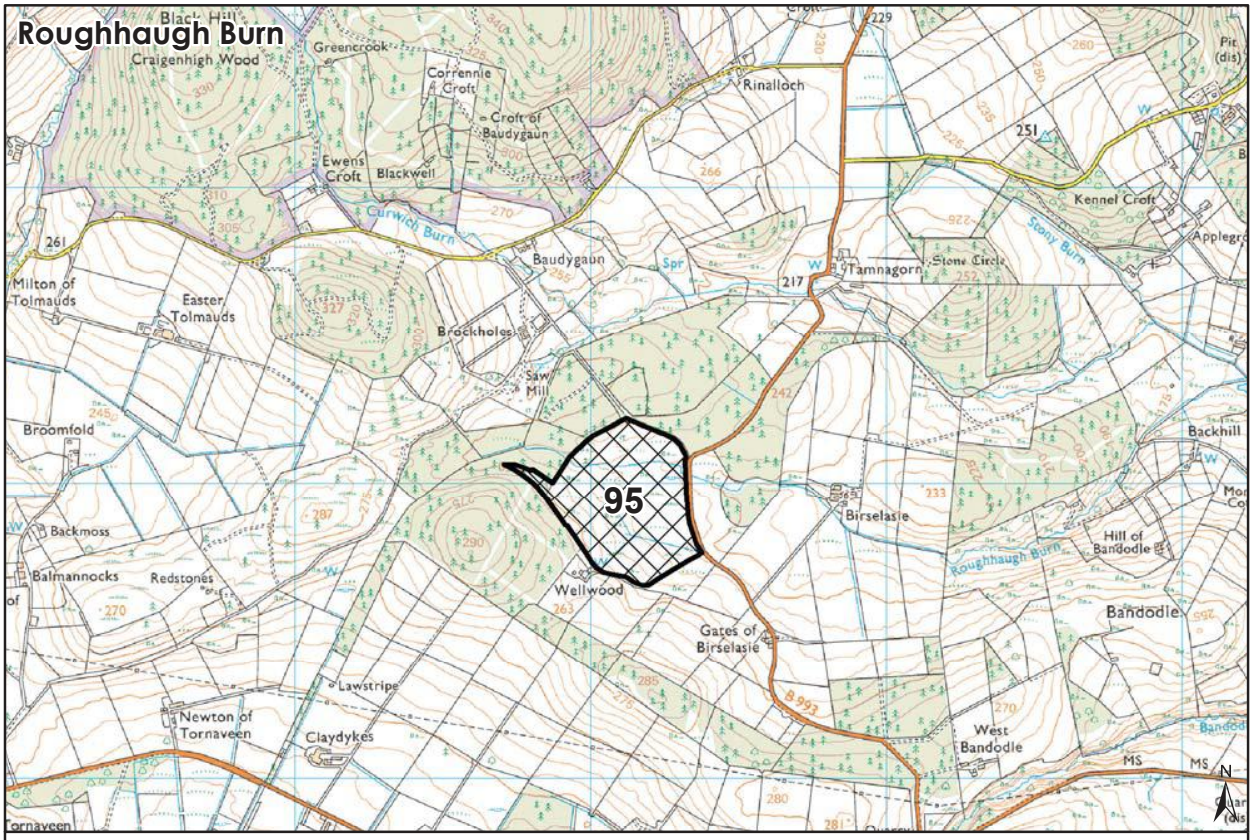

Map 95

(c) Crown Copyright.
OS Licence No. 0100020767

0 125 250 500 m

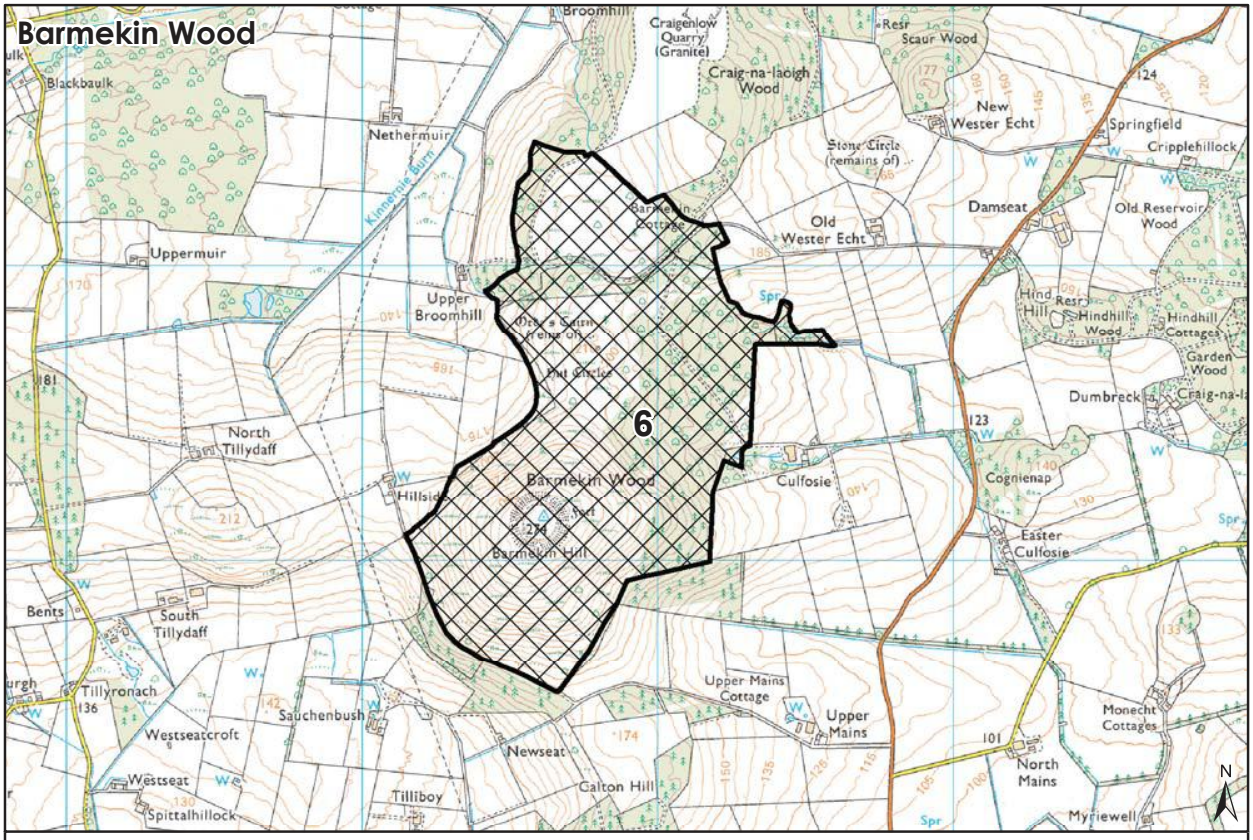

Map 96

(c) Crown Copyright.
OS Licence No. 0100020767

0 125 250 500 m

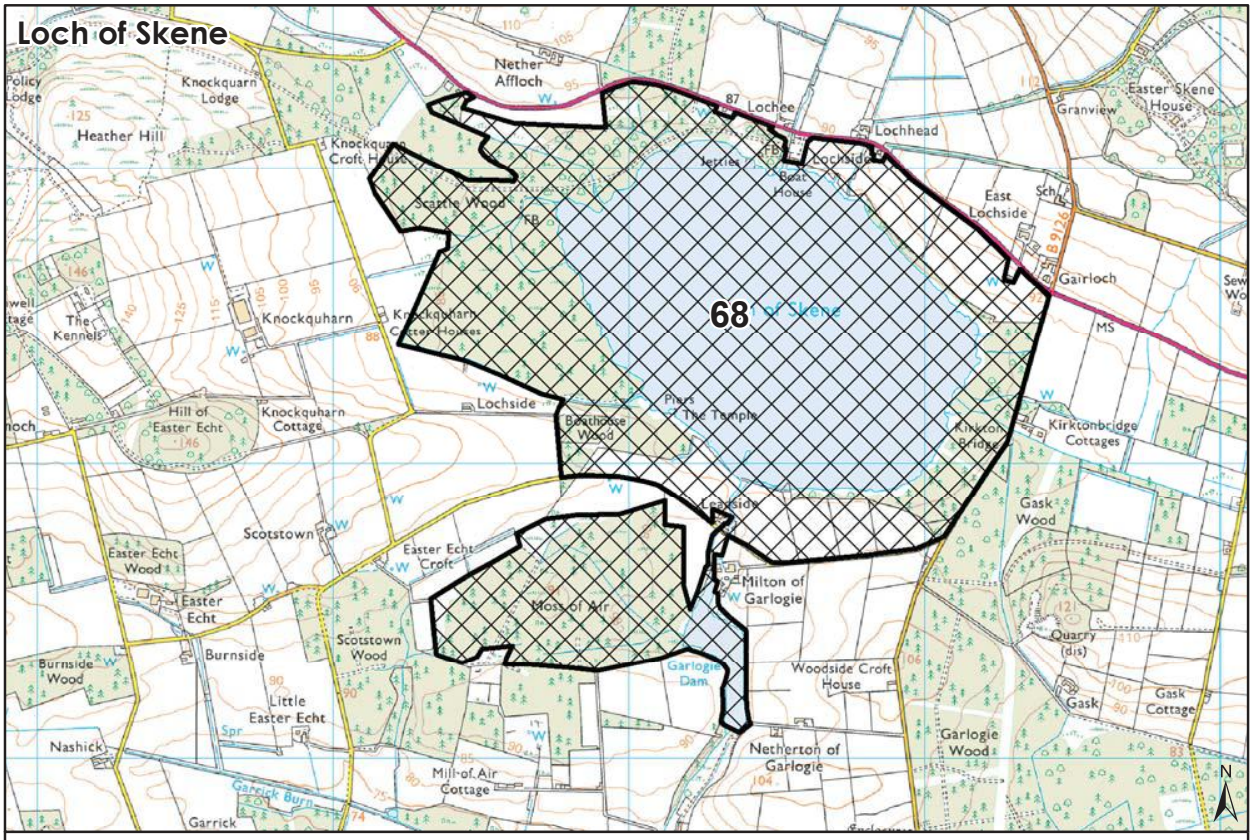

Map 97

(c) Crown Copyright.
OS Licence No. 0100020767

0 125 250 500 m

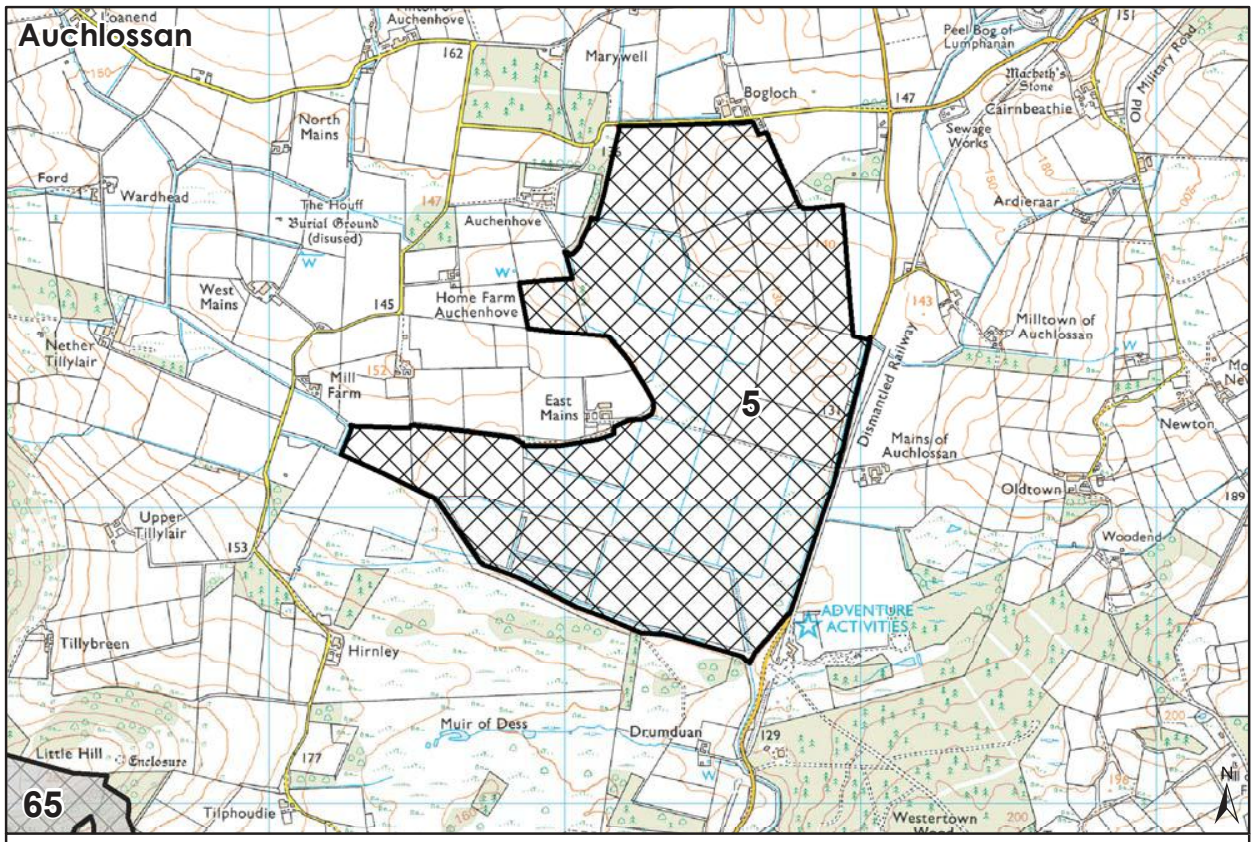

Map 98

(c) Crown Copyright.
OS Licence No. 0100020767

0 125 250 500 m

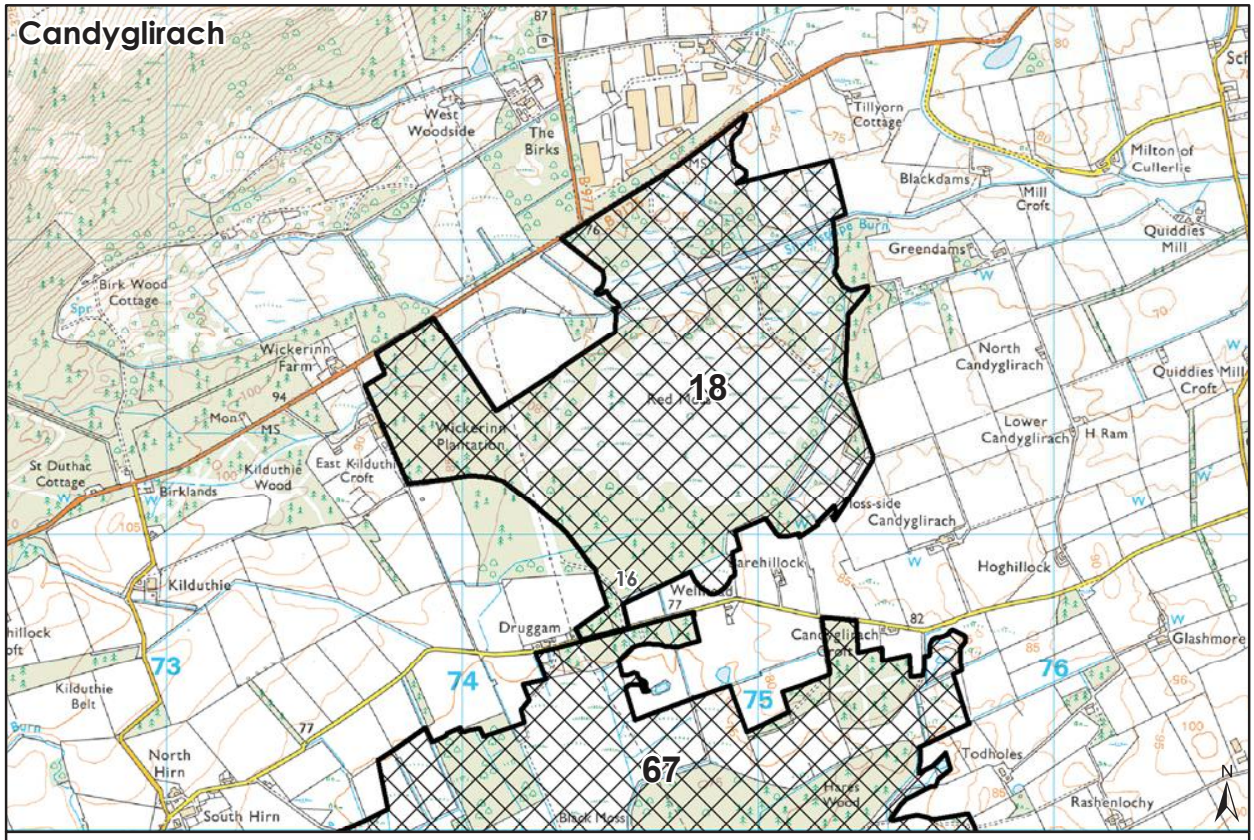

Map 99

(c) Crown Copyright.
OS Licence No. 0100020767

0 125 250 500 m

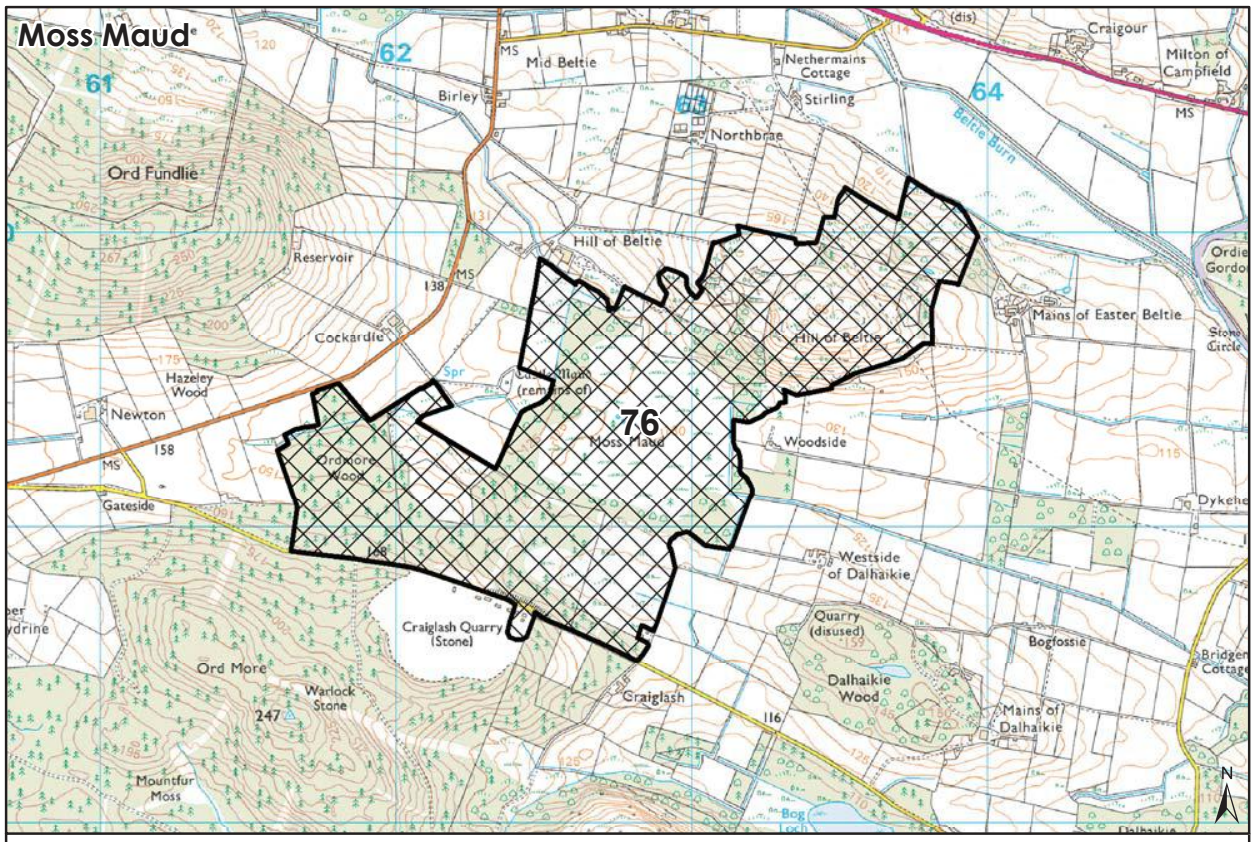

Map 100

(c) Crown Copyright.
OS Licence No. 0100020767

0 125 250 500 m

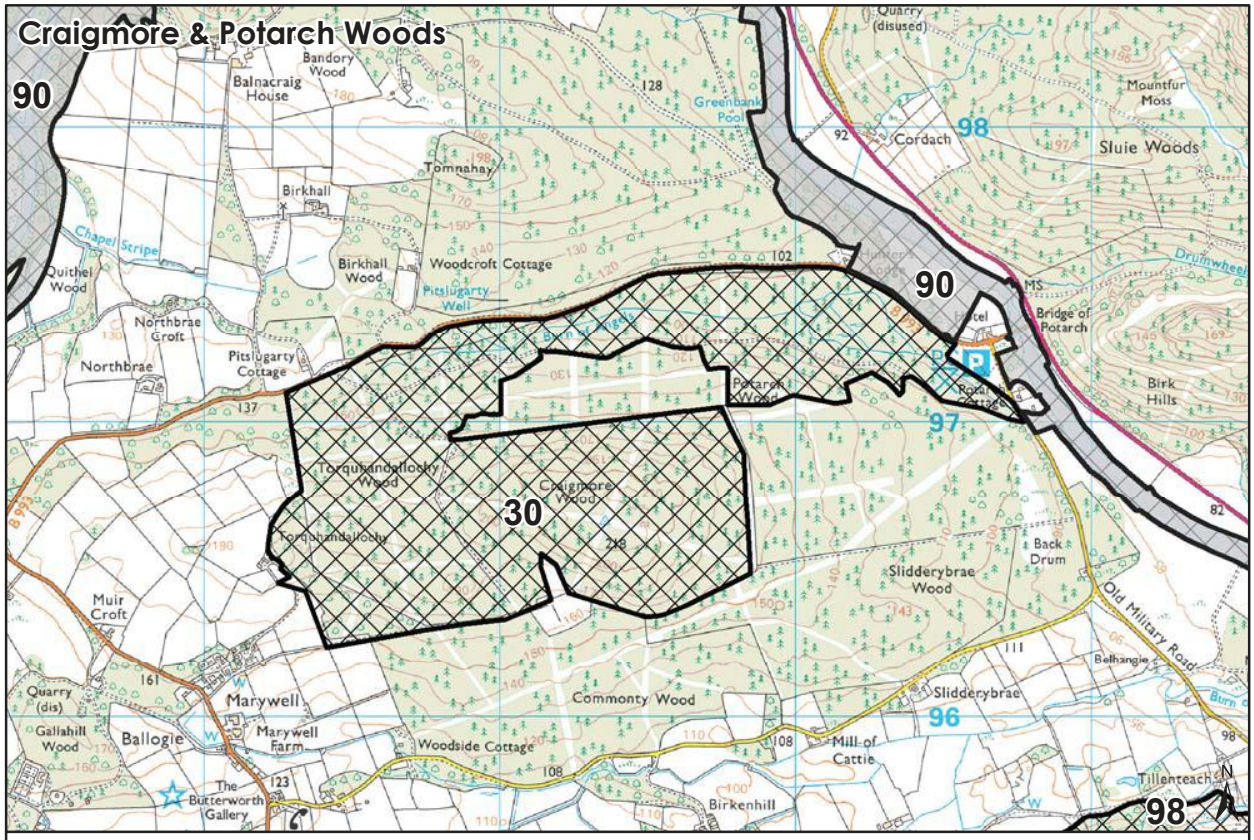

Map 101

(c) Crown Copyright.
OS Licence No. 0100020767

0 125 250 500 m

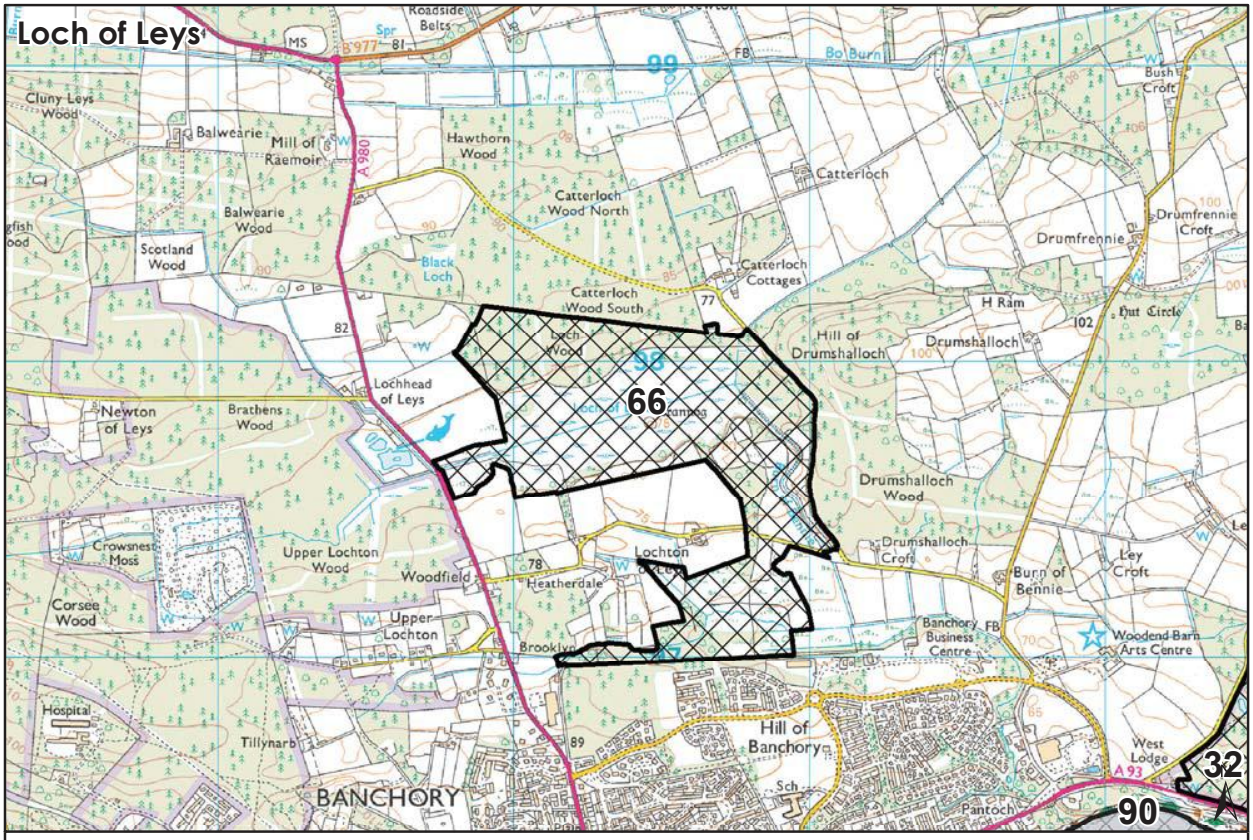
Loch of Leys
66
90
32
BANCHORY
Hill of Banchory
Hill of Drumshalloch
Drumshalloch
Drumshalloch Wood
Catterloch
Catterloch Wood North
Catterloch Wood South
Catterloch Cottages
Hawthorn Wood
Balwearie
Mill of Raemoir
Balwearie Wood
Scotland Wood
Black Loch
Loch Wood
Lochhead of Leys
Newton of Leys
Brathens Wood
Crowsness Moss
Upper Lochton Wood
Woodfield
Heatherdale
Lochton
Upper Lochton
Brooklyn
Corsee Wood
Hospital
Tillynarb
Drumfrennie
Drumfrennie Croft
Bush Croft
Drumshalloch Croft
Burn of Bennie
Ley Croft
Banchory Business Centre
Woodend Barn Arts Centre
West Lodge
Pantoch
Cluny Leys Wood
Roadside Belts
Bo Burn
H Ram
Hut Circle
A 980
A 93
B 977
Map 102
(c) Crown Copyright.
OS Licence No. 0100020767
0 125 250 500 m

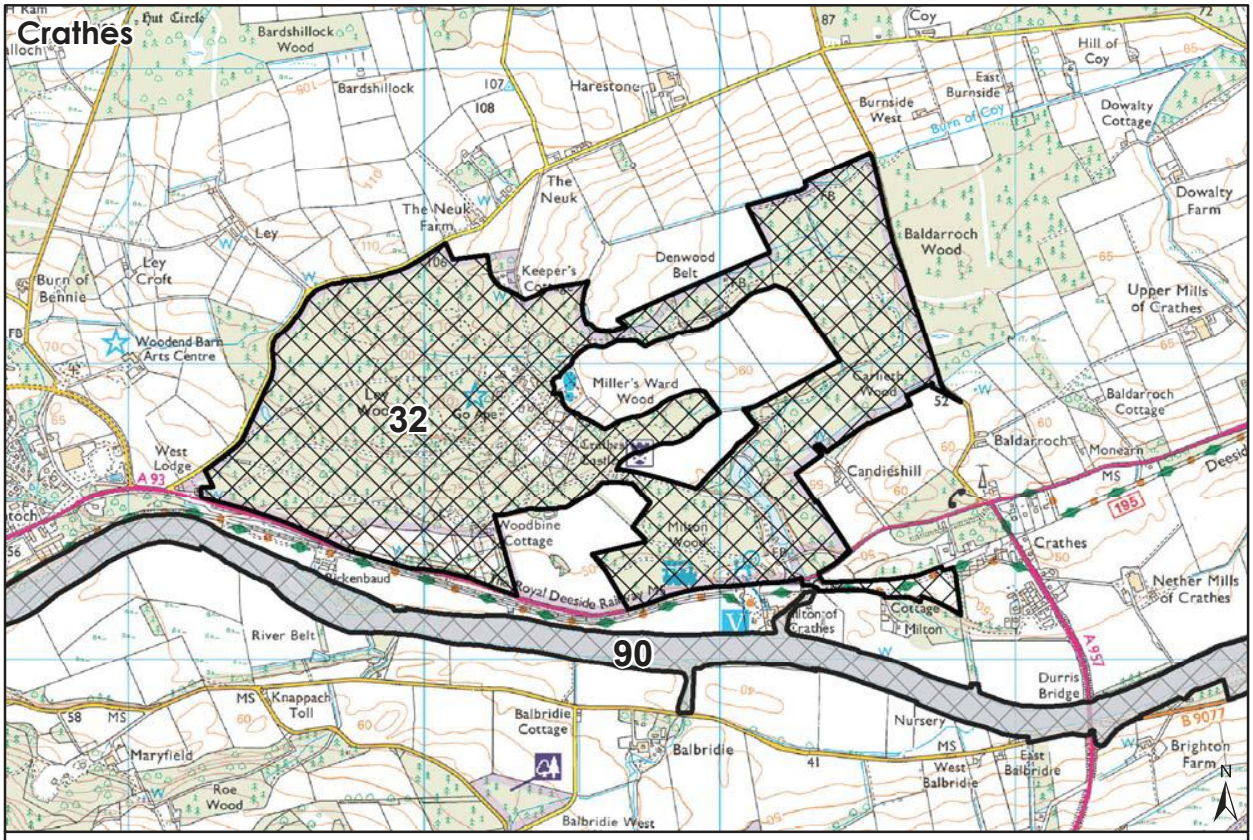
Crathes
32
90
Bardshillock Wood
Bardshillock
Harestone
Coy
Hill of Coy
Burnside West
East Burnside
Burn of Coy
Dowalty Cottage
Dowalty Farm
The Neuk
The Neuk Farm
Ley
Ley Croft
Burn of Bennie
Keeper's Cottage
Denwood Belt
Baldarroch Wood
Upper Mills of Crathes
Woodend Barn Arts Centre
Ley Wood
Miller's Ward Wood
Carlieth Wood
Baldarroch Cottage
Baldarroch
Monearn
West Lodge
Crathes Castle
Candieshill
Woodbine Cottage
Milton Wood
Crathes
Nether Mills of Crathes
Bickenbaud
Royal Deeside Railway
Milton of Crathes
Milton Cottage
River Belt
Durris Bridge
Knappach Toll
Balbridie Cottage
Balbridie
Nursery
Brighton Farm
Maryfield
Roe Wood
West Balbridie
East Balbridie
Balbridie West
A 93
A 957
B 9077
Map 103
(c) Crown Copyright.
OS Licence No. 0100020767
0 125 250 500 m

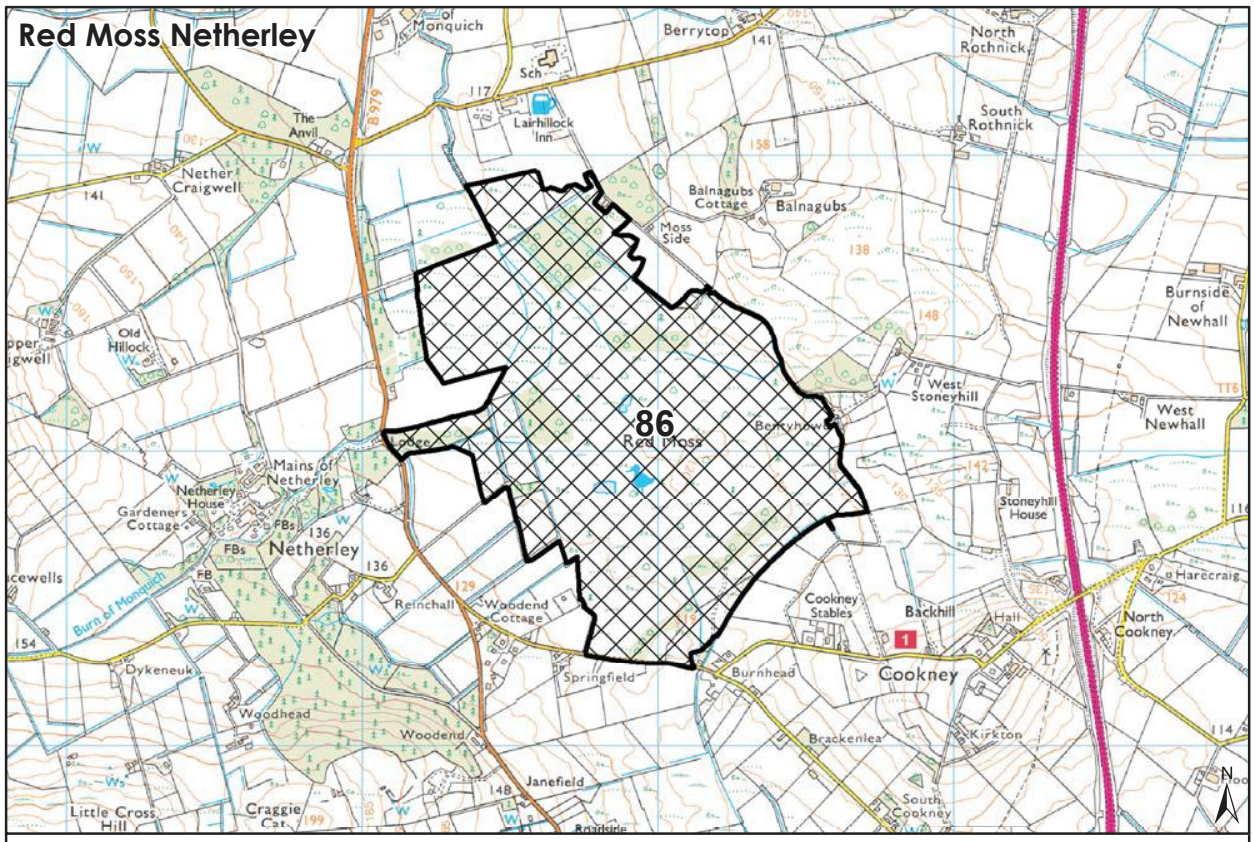

Map 104

(c) Crown Copyright.
OS Licence No. 0100020767

0 125 250 500 m

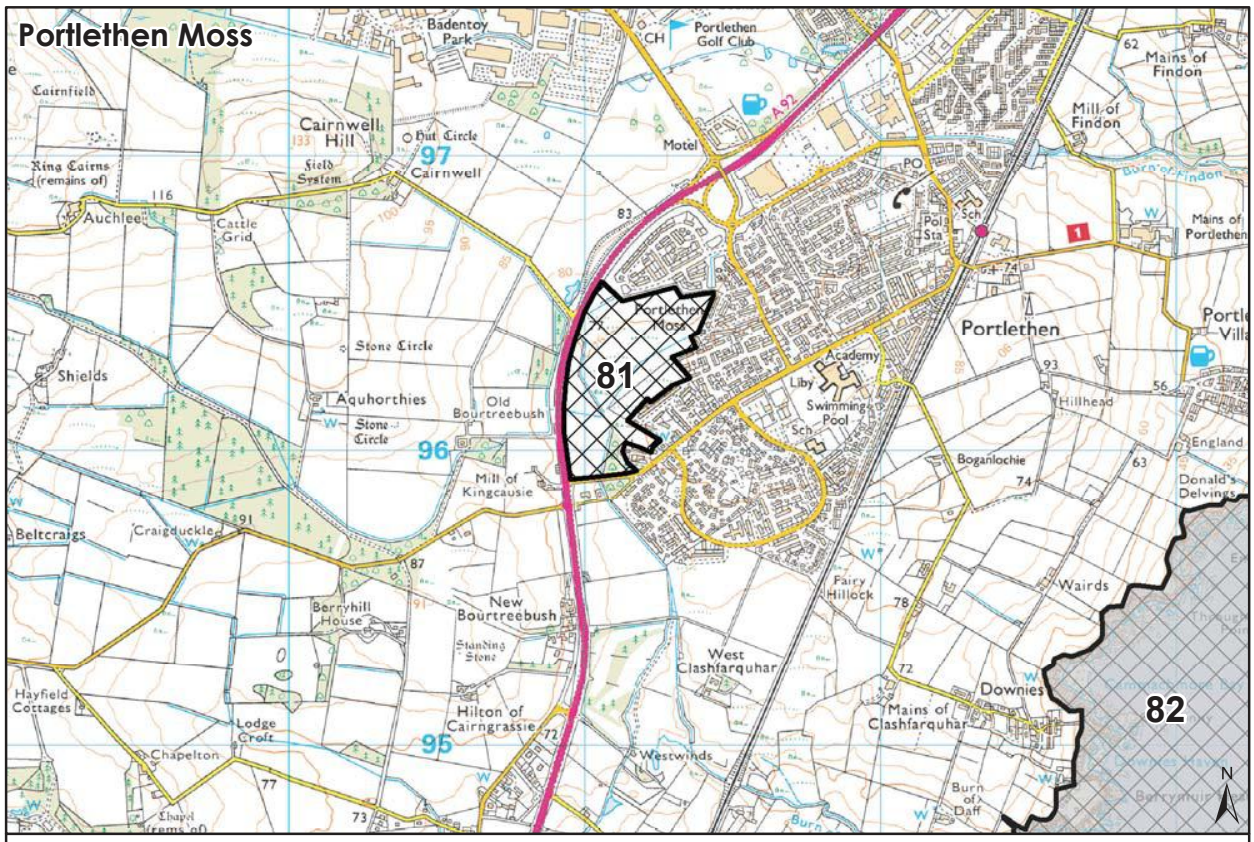

Map 105

(c) Crown Copyright.
OS Licence No. 0100020767

0 125 250 500 m

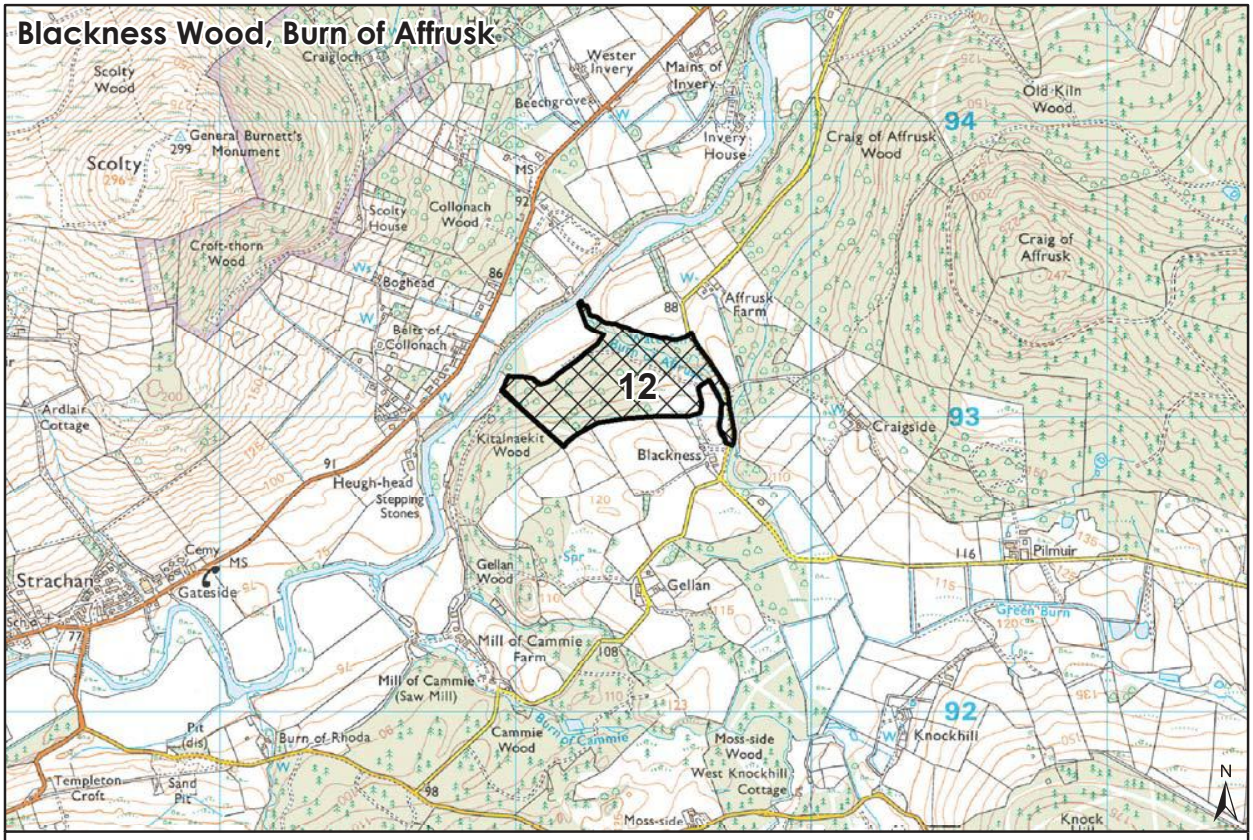

Map 106

(c) Crown Copyright.
OS Licence No. 0100020767

0 125 250 500 m

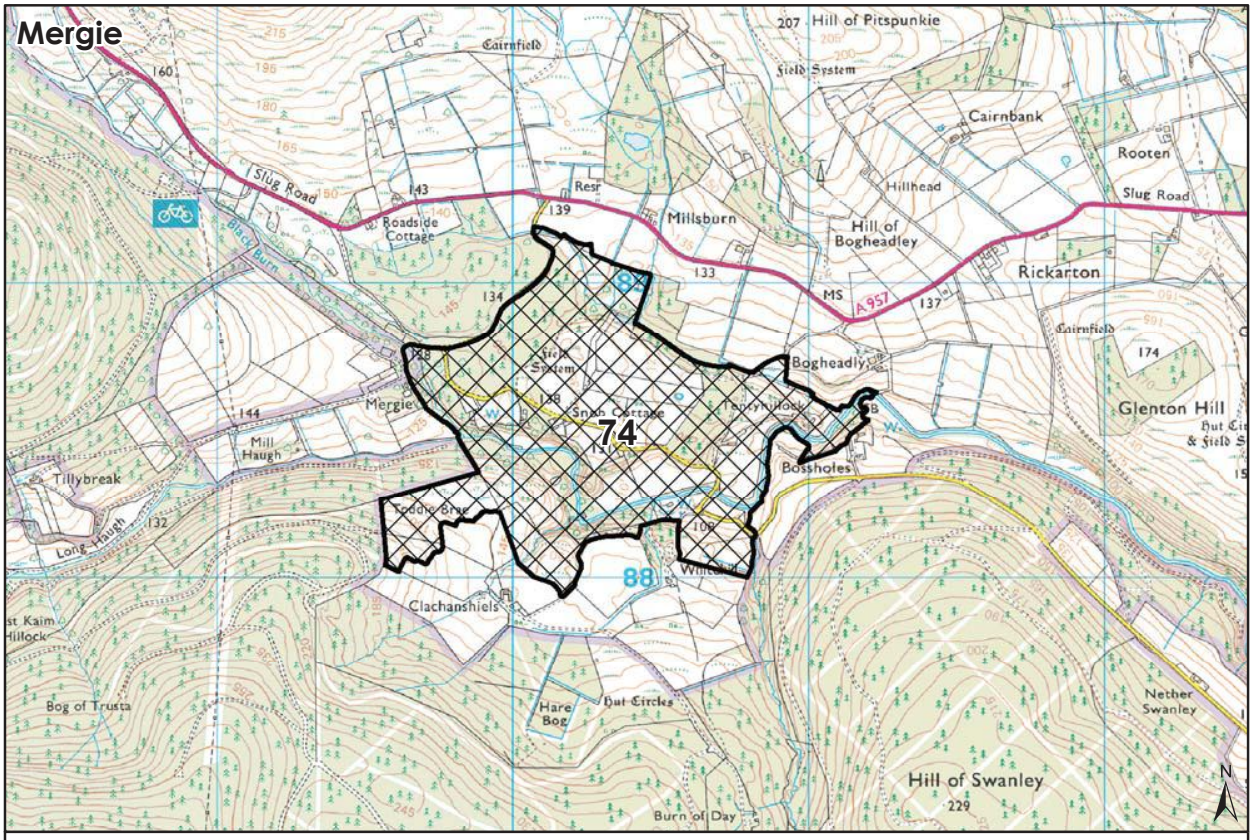

Map 107

(c) Crown Copyright.
OS Licence No. 0100020767

0 125 250 500 m

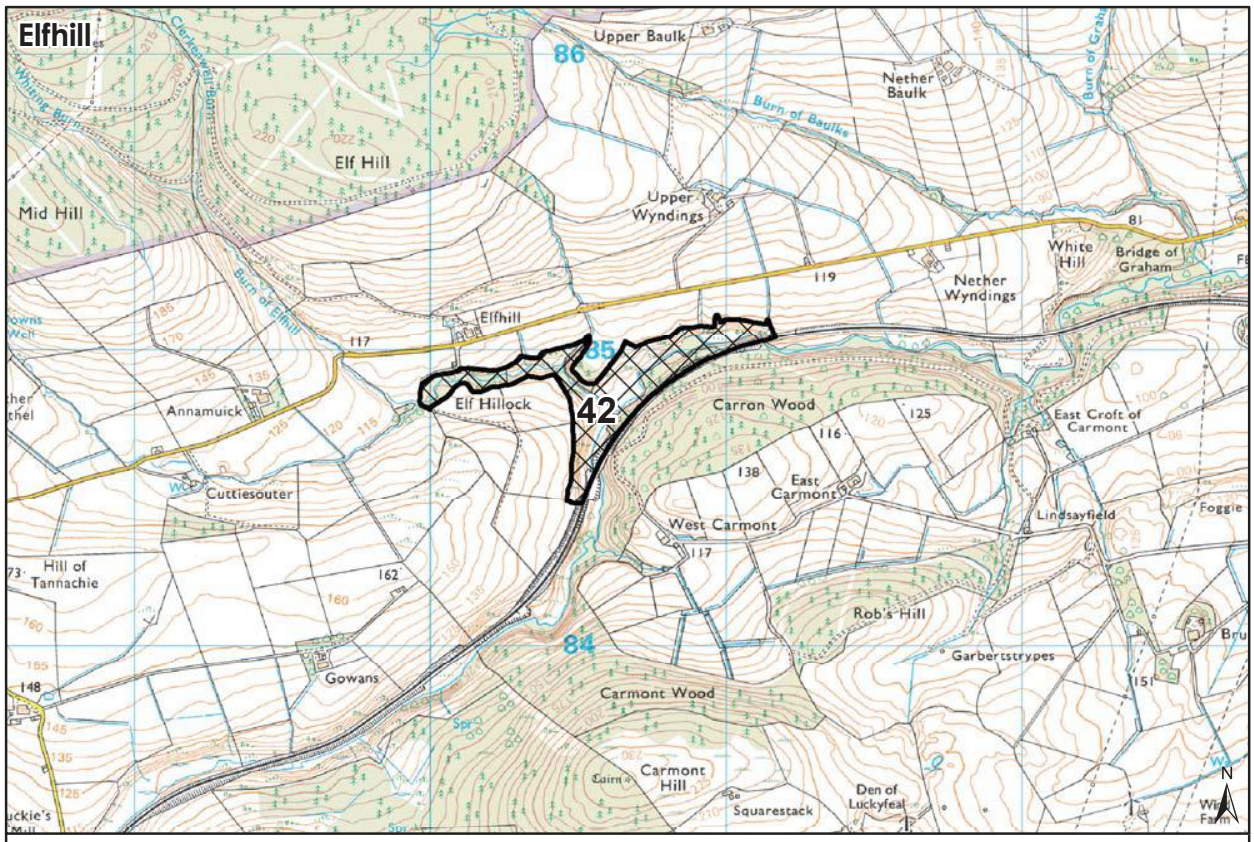

Map 108

(c) Crown Copyright.
OS Licence No. 0100020767

0 125 250 500 m

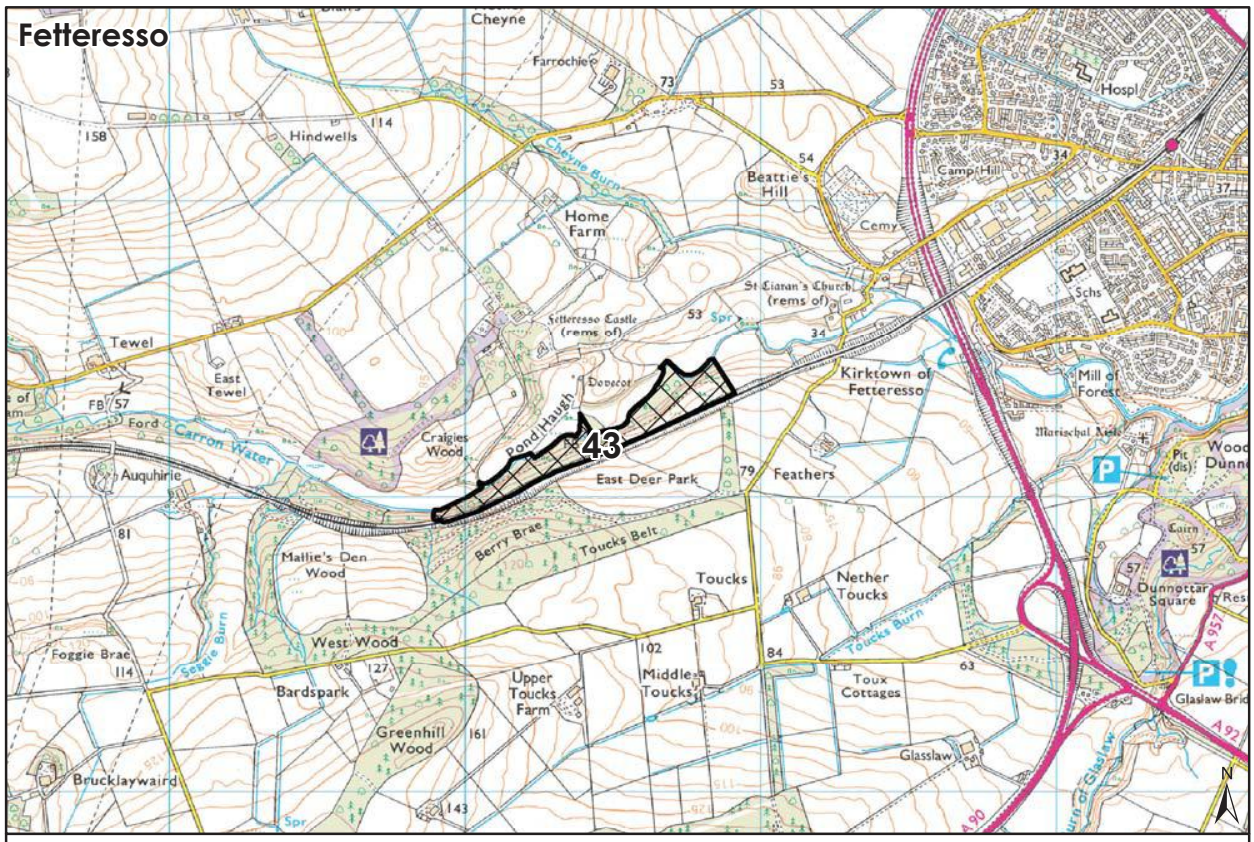

Map 109

(c) Crown Copyright.
OS Licence No. 0100020767

0 125 250 500 m

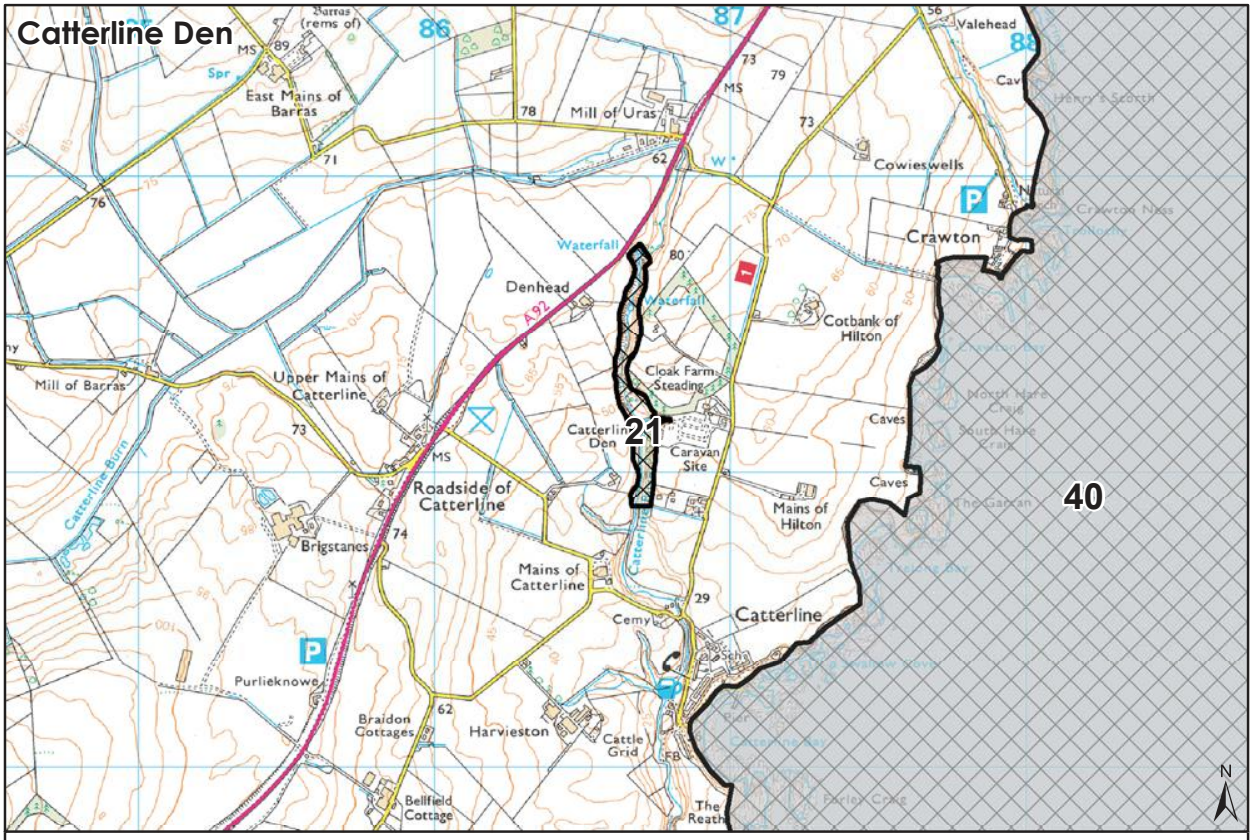

Map 110

(c) Crown Copyright.
OS Licence No. 0100020767

0 125 250 500 m

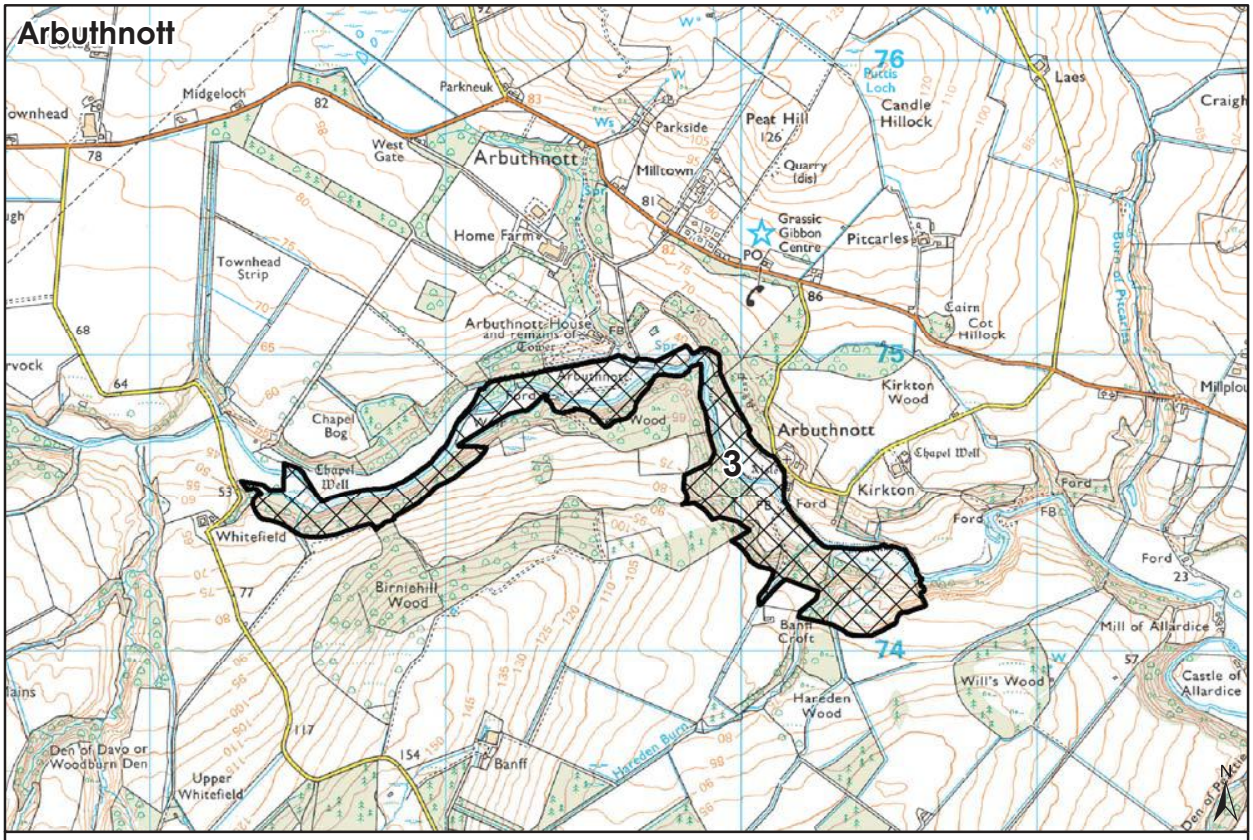

Map 111

(c) Crown Copyright.
OS Licence No. 0100020767

0 125 250 500 m

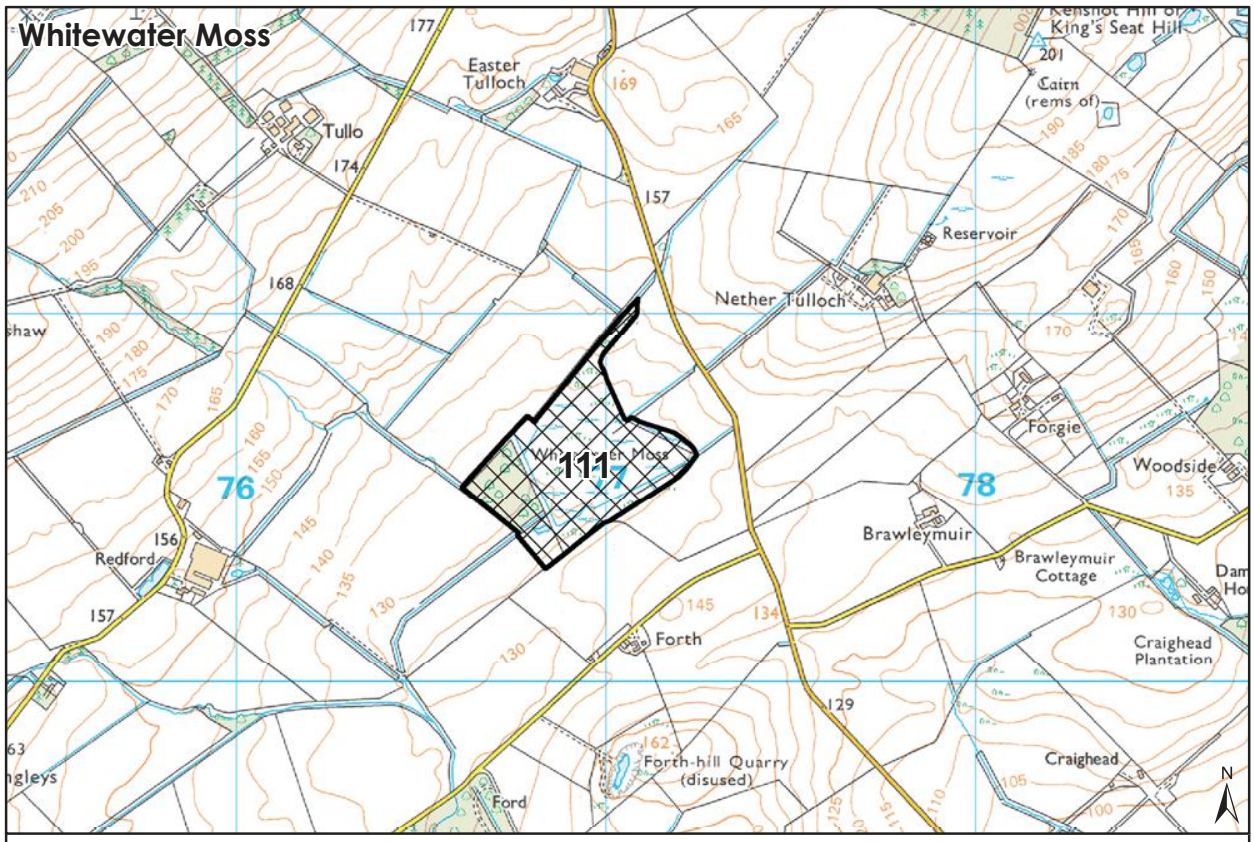

Map 112

(c) Crown Copyright.
OS Licence No. 0100020767

0 100 200 400 m

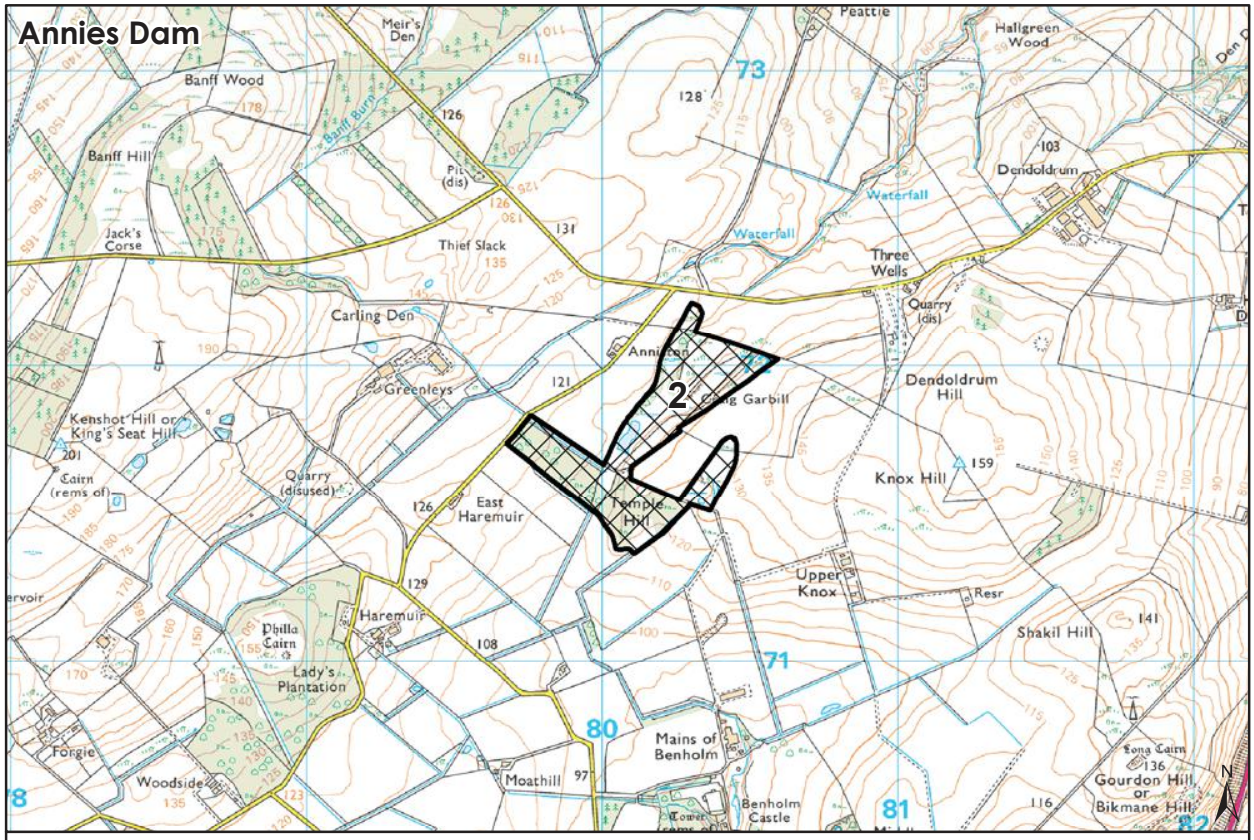

Map 113

(c) Crown Copyright.
OS Licence No. 0100020767

0 125 250 500 m

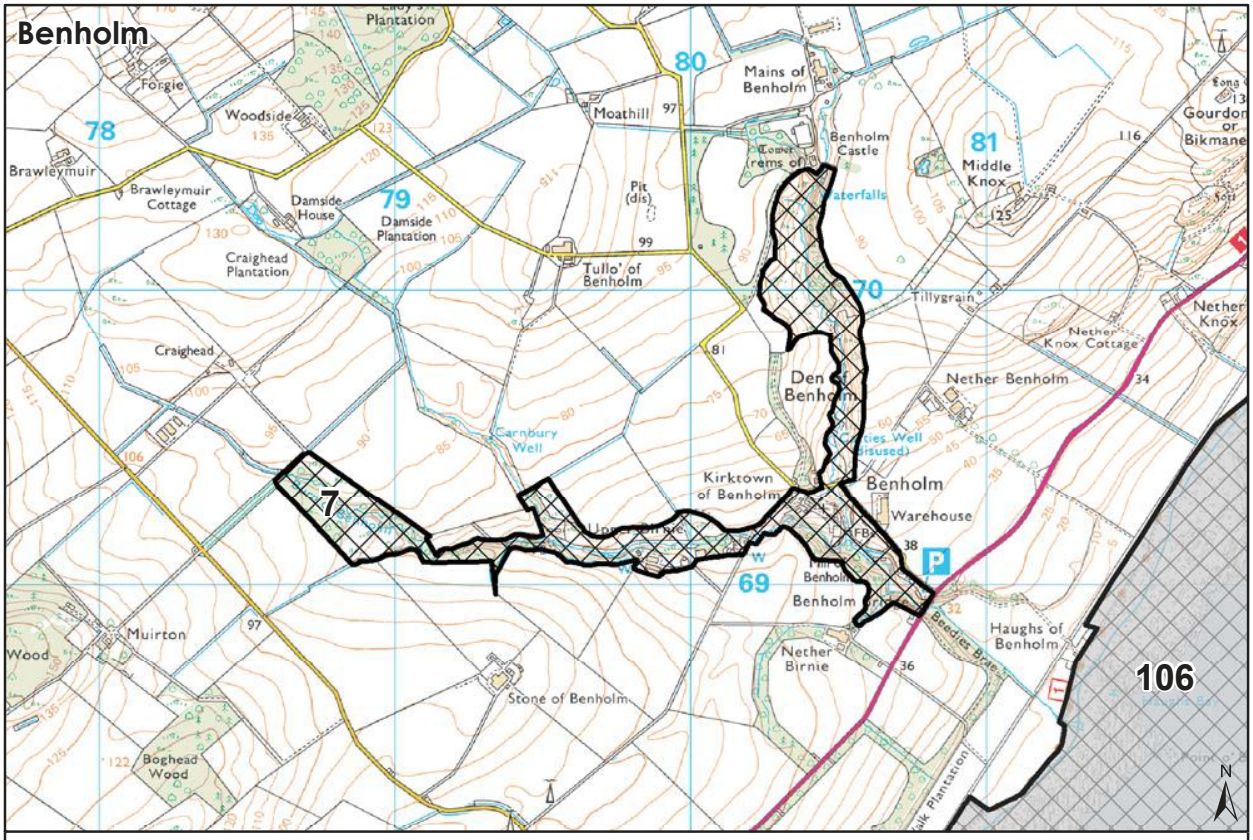

Map 114

(c) Crown Copyright.
OS Licence No. 0100020767

0 125 250 500 m

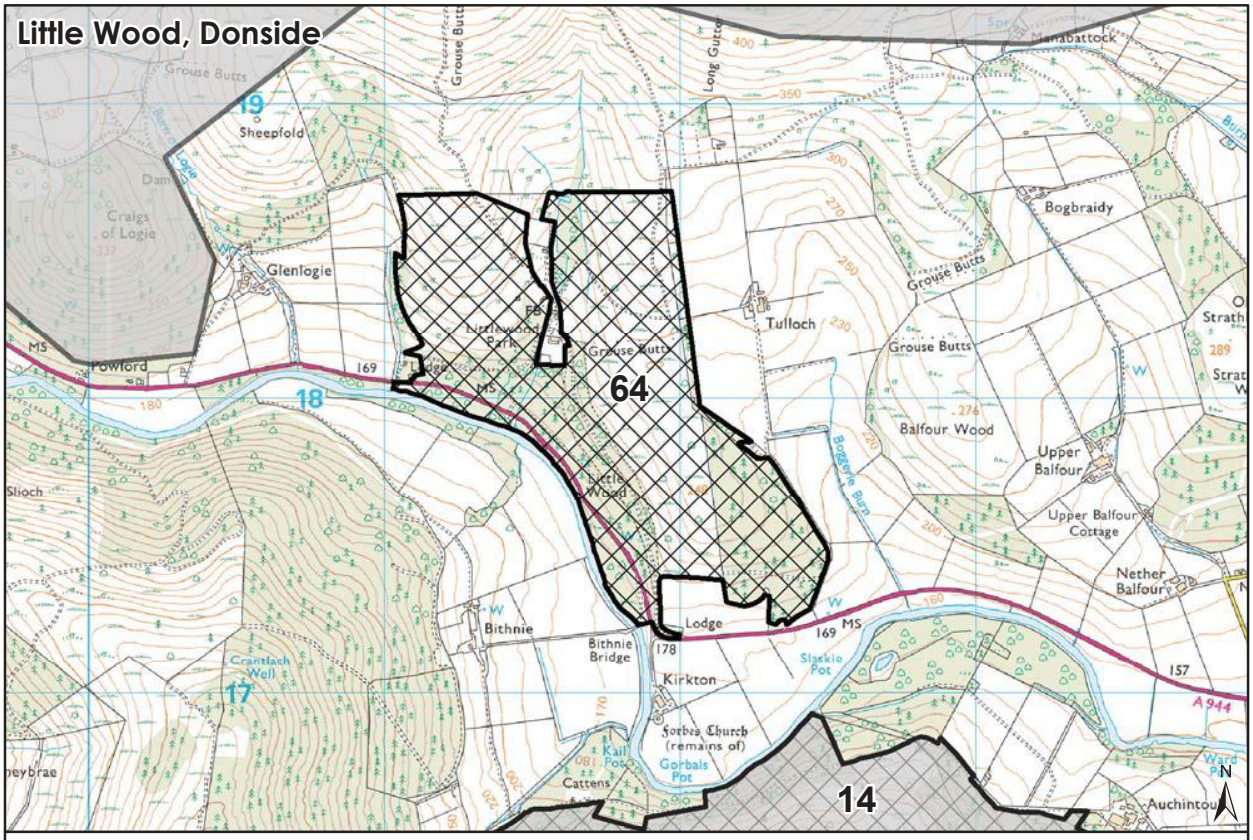

Map 115

(c) Crown Copyright.
OS Licence No. 0100020767

0 120 240 480 m

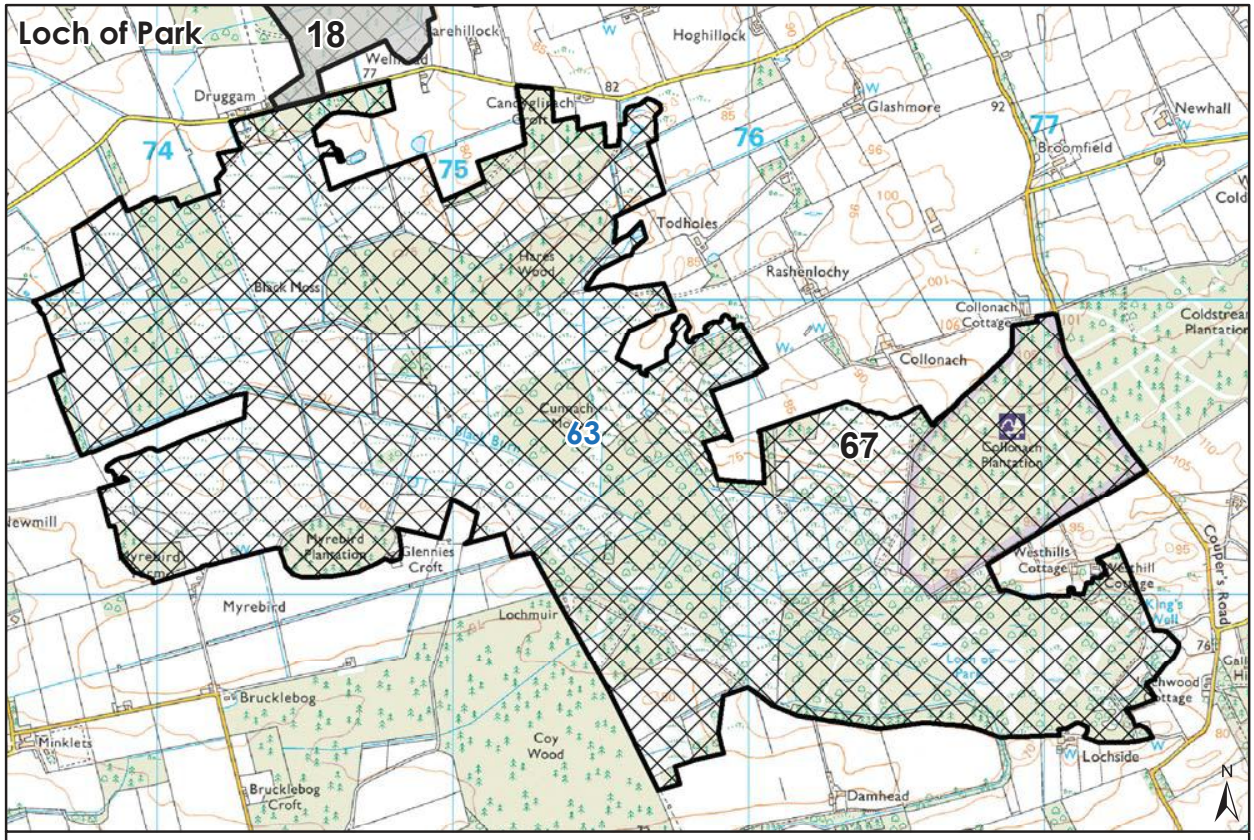

Map 116

(c) Crown Copyright.
OS Licence No. 0100020767

0 120 240 480 m

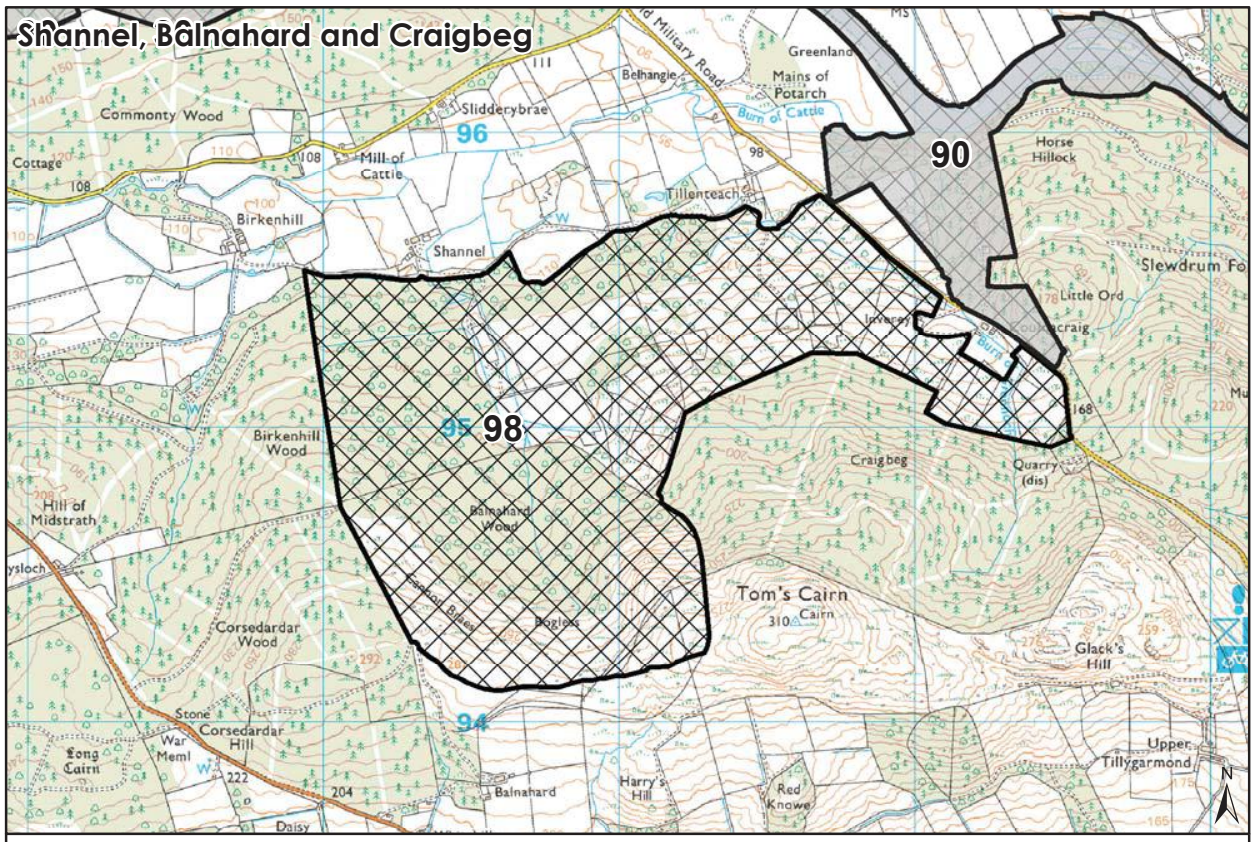

Map 117

(c) Crown Copyright.
OS Licence No. 0100020767

0 120 240 480 m